

OCD Artesia

Form 3160-5
(April 2004)

UNITED STATES
DEPARTMENT OF THE INTERIOR
BUREAU OF LAND MANAGEMENT

FORM APPROVED
OMB No. 1004-0137
Expires: March 31, 2007

SUNDRY NOTICES AND REPORTS ON WELLS

Do not use this form for proposals to drill or to re-enter an abandoned well. Use Form 3160-3 (APD) for such proposals.

SUBMIT IN TRIPLICATE- Other instructions on reverse side.

1. Type of Well
☒ Oil Well ☐ Gas Well ☐ Other

2. Name of Operator
BOPCO, L.P.

3a. Address
P. O. Box 2760 Midland, Texas 79702

3b. Phone No. (include area code)
432-683-2277

4. Location of Well (Footage, Sec., T., R., M., or Survey Description)
2075' FSL & 630' FWL, Sec 8, T24S-R30E

5. Lease Serial No.

SHL NM LC 068431

6. If Indian, Allottee or Tribe Name

7. If Unit or CA/Agreement, Name and/or No.

Poker Lake Unit NMNM 71016G

8. Well Name and No.

Nash Draw 8 Federal SWD #1

9. API Well No.

30-015-41351 ✓

10. Field and Pool, or Exploratory Area

Poker Lake Unit SW (Devonian)

11. County or Parish, State

Eddy County, NM


12. CHECK APPROPRIATE BOX(ES) TO INDICATE NATURE OF NOTICE, REPORT, OR OTHER DATA

TYPE OF SUBMISSION	TYPE OF ACTION			
<input checked="" type="checkbox"/> Notice of Intent	<input type="checkbox"/> Acidize	<input type="checkbox"/> Deepen	<input type="checkbox"/> Production (Start/Resume)	<input type="checkbox"/> Water Shut-Off
<input type="checkbox"/> Subsequent Report	<input type="checkbox"/> Alter Casing	<input type="checkbox"/> Fracture Treat	<input type="checkbox"/> Reclamation	<input type="checkbox"/> Well Integrity
<input type="checkbox"/> Final Abandonment Notice	<input type="checkbox"/> Casing Repair	<input type="checkbox"/> New Construction	<input type="checkbox"/> Recomplete	<input checked="" type="checkbox"/> Other Add Production pad to proposed pad
	<input checked="" type="checkbox"/> Change Plans	<input type="checkbox"/> Plug and Abandon	<input type="checkbox"/> Temporarily Abandon	
	<input type="checkbox"/> Convert to Injection	<input type="checkbox"/> Plug Back	<input type="checkbox"/> Water Disposal	

13. Describe Proposed or Completed Operation (clearly state all pertinent details, including estimated starting date of any proposed work and approximate duration thereof. If the proposal is to deepen directionally or recomple horizontally, give subsurface locations and measured and true vertical depths of all pertinent markers and zones. Attach the Bond under which the work will be performed or provide the Bond No. on file with BLM/BIA. Required subsequent reports shall be filed within 30 days following completion of the involved operations. If the operation results in a multiple completion or recomple in a new interval, a Form 3160-4 shall be filed once testing has been completed. Final Abandonment Notices shall be filed only after all requirements, including reclamation, have been completed, and the operator has determined that the site is ready for final inspection.)

BOPCO L.P. requests permission to add a 300' x 300' production facility pad to adjoin the proposed Nash Draw 8 Federal SWD #1 pad on the north side, APD approved on 4/30/2013.

Attention: Amanda Lynch/Cody Layton



OL CLK 05/16/13

Accepted for record
NMOCD

LRDade 5/24/13

14. I hereby certify that the foregoing is true and correct
Name (Printed/Typed)

Cecil D. Watkins

Title **Drilling Foreman**

Signature

Cecil D. Watkins

Date

5/13/2013

THIS SPACE FOR FEDERAL OR STATE OFFICE USE

Approved by

Conditions of approval, if any, are attached. Approval of this notice does not warrant or certify that the applicant holds legal or equitable title to those rights in the subject lease which would entitle the applicant to conduct operations thereon.

Title

NLS

Date

05/16/13

Office

CFO

Title 18 U.S.C. Section 1001 and Title 43 U.S.C. Section 1212, make it a crime for any person knowingly and willfully to make to any department or agency of the United States any false, fictitious or fraudulent statements or representations as to any matter within its jurisdiction.

(Instructions on page 2)

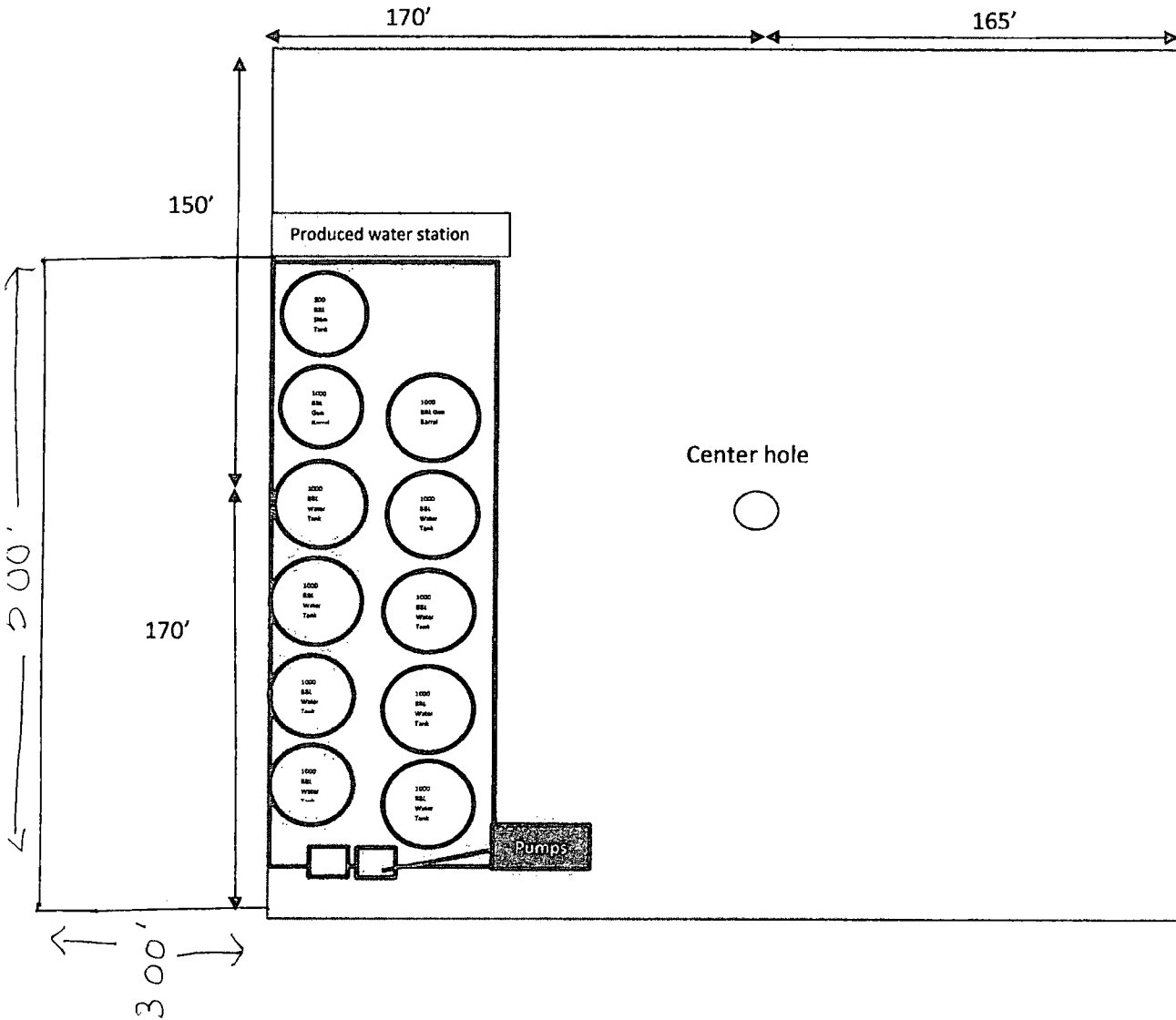
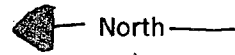
END OF PAGE

Diagram 3

BOPCO, Nash Draw 8 Federal SWD #1

Water Station Layout

(Not to scale)



Proposed ↑
expansion