

District I ~  
1625 N. French Dr., Hobbs, NM 88240  
District II  
811 S. First St., Artesia, NM 88210  
District III  
1000 Rio Brazos Rd., Aztec, NM 87410  
District IV  
1220 S. St. Francis Dr., Santa Fe, NM 87505

State of New Mexico  
Energy, Minerals & Natural Resources

Form C-104  
Revised August 1, 2011

Oil Conservation Division  
1220 South St. Francis Dr.  
Santa Fe, NM 87505

Submit one copy to appropriate District Office

☐ AMENDED REPORT

I. REQUEST FOR ALLOWABLE AND AUTHORIZATION TO TRANSPORT

<sup>1</sup> Operator name and Address Mewbourne Oil Company PO Box 5270 Hobbs, NM 88241		<sup>2</sup> OGRID Number 14744
		<sup>3</sup> Reason for Filing Code/ Effective Date New Well / 05/01/13
<sup>4</sup> API Number 30 - 015 - 40945	<sup>5</sup> Pool Name Red Lake Glorieta Yeso	<sup>6</sup> Pool Code 51120
<sup>7</sup> Property Code 39615	<sup>8</sup> Property Name Peterson 7 IL Federal Com	<sup>9</sup> Well Number 1H

II. <sup>10</sup> Surface Location

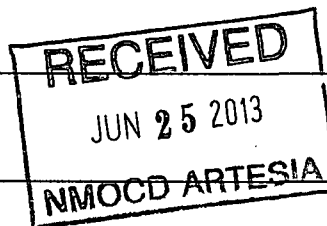
Ul or lot no. L	Section 8	Township 18S	Range 27E	Lot Idn	Feet from the 1795	North/South Line South	Feet from the 150	East/West line West	County Eddy
--------------------	--------------	-----------------	--------------	---------	-----------------------	---------------------------	----------------------	------------------------	----------------

<sup>11</sup> Bottom Hole Location

UL or lot no. 3	Section 7	Township 18S	Range 27E	Lot Idn	Feet from the 1792	North/South line South	Feet from the 336	East/West line West	County Eddy
<sup>12</sup> Lse Code F	<sup>13</sup> Producing Method Code ESP	<sup>14</sup> Gas Connection Date 05/01/13	<sup>15</sup> C-129 Permit Number	<sup>16</sup> C-129 Effective Date	<sup>17</sup> C-129 Expiration Date				

III. Oil and Gas Transporters

<sup>18</sup> Transporter OGRID	<sup>19</sup> Transporter Name and Address	<sup>20</sup> O/G/W
278421	Holly Refining & Marketing PO Box 159 Artesia, NM 88210	O
36785	DCP Midstream PO Box 50020 Midland, TX 79710	G





IV. Well Completion Data

<sup>21</sup> Spud Date 03/16/13	<sup>22</sup> Ready Date 05/01/13	<sup>23</sup> TD 7625' MD	<sup>24</sup> PBTD 7590' MD	<sup>25</sup> Perforations 3092' - 7590'	<sup>26</sup> DHC, MC NA
<sup>27</sup> Hole Size	<sup>28</sup> Casing & Tubing Size	<sup>29</sup> Depth Set	<sup>30</sup> Sacks Cement		
12 ¼"	9 ⅝"	359'	480		
8 ¾"	7"	3057' MD	800		
6 ⅞"	4 ½" Liner	2822' to 7593'	TOL @ 2822'		
	2 ⅞"	2391'			

V. Well Test Data

<sup>31</sup> Date New Oil 04/30/13	<sup>32</sup> Gas Delivery Date 05/01/13	<sup>33</sup> Test Date 05/17/13	<sup>34</sup> Test Length 24 hrs	<sup>35</sup> Tbg. Pressure 300	<sup>36</sup> Csg. Pressure 100
<sup>37</sup> Choke Size NA	<sup>38</sup> Oil 66	<sup>39</sup> Water 2802	<sup>40</sup> Gas 123		<sup>41</sup> Test Method Production

<sup>42</sup> I hereby certify that the rules of the Oil Conservation Division have been complied with and that the information given above is true and complete to the best of my knowledge and belief. Signature: 		OIL CONSERVATION DIVISION	
Printed name: Jackie Lathan		Approved by: 	
Title: Regulatory		Title: Dist 11 Supervisor	
E-mail Address: jlathan@mewbourne.com		Approval Date: 6/26/13	
Date: 05/29/13	Phone:		