

UNITED STATES  
DEPARTMENT OF THE INTERIOR  
BUREAU OF LAND MANAGEMENT

OCD Artesia

FORM APPROVED  
OMB No. 1004-0137  
Expires: July 31, 2010

**SUNDRY NOTICES AND REPORTS ON WELLS**

**Do not use this form for proposals to drill or to re-enter an abandoned well. Use Form 3160-3 (APD) for such proposals.**

**SUBMIT IN TRIPLICATE** – Other instructions on page 2.

1. Type of Well

☐ Oil Well ☒ Gas Well ☐ Other

2. Name of Operator Mewbourne Oil Company

3a. Address PO Box 5270  
Hobbs, NM 88240

3b. Phone No. (include area code)  
575-393-5905

4. Location of Well (Footage, Sec., T., R., M., or Survey Description)  
900' FSL & 1650' FEL, Sec 28, T22S, R26E Unit Letter O

5. Lease Serial No.  
NMNM72542

6. If Indian, Allottee or Tribe Name

7. If Unit of CA/Agreement, Name and/or No.

8. Well Name and No.  
McKittrick Draw 28 State Com #1

9. API Well No.  
30-015-35368

10. Field and Pool or Exploratory Area  
Happy Valley Morrow Gas 78060  
Sheep Draw Strawn Gas 85200

11. Country or Parish, State  
Eddy

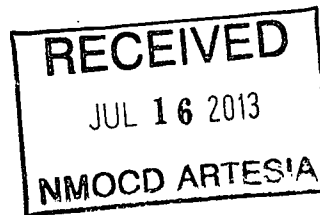
**12. CHECK THE APPROPRIATE BOX(ES) TO INDICATE NATURE OF NOTICE, REPORT OR OTHER DATA**

TYPE OF SUBMISSION	TYPE OF ACTION				
<input checked="" type="checkbox"/> Notice of Intent	<input type="checkbox"/> Acidize	<input type="checkbox"/> Deepen	<input type="checkbox"/> Production (Start/Resume)	<input type="checkbox"/> Water Shut-Off	
<input type="checkbox"/> Subsequent Report	<input type="checkbox"/> Alter Casing	<input type="checkbox"/> Fracture Treat	<input type="checkbox"/> Reclamation	<input type="checkbox"/> Well Integrity	
<input type="checkbox"/> Final Abandonment Notice	<input type="checkbox"/> Casing Repair	<input type="checkbox"/> New Construction	<input type="checkbox"/> Recomplete	<input type="checkbox"/> Other _____	
	<input type="checkbox"/> Change Plans	<input type="checkbox"/> Plug and Abandon	<input type="checkbox"/> Temporarily Abandon		
	<input type="checkbox"/> Convert to Injection	<input type="checkbox"/> Plug Back	<input checked="" type="checkbox"/> Water Disposal		

13. Describe Proposed or Completed Operation: Clearly state all pertinent details, including estimated starting date of any proposed work and approximate duration thereof. If the proposal is to deepen directionally or recomplete horizontally, give subsurface locations and measured and true vertical depths of all pertinent markers and zones. Attach the Bond under which the work will be performed or provide the Bond No. on file with BLM/BIA. Required subsequent reports must be filed within 30 days following completion of the involved operations. If the operation results in a multiple completion or recompletion in a new interval, a Form 3160-4 must be filed once testing has been completed. Final Abandonment Notices must be filed only after all requirements, including reclamation, have been completed and the operator has determined that the site is ready for final inspection.)

See attached Site Facility Diagram as per Onshore order #3.

*LR Dade July 16, 2013*  
Accepted for record  
NMOCD



**Accepted for Record Purposes.**  
**Approval Subject to Onsite Inspections.**

14. I hereby certify that the foregoing is true and correct. Name (Printed/Typed)

Joe Bryant

Title Engineer

Signature

Date 07/02/2013

THIS SPACE FOR FEDERAL OR STATE OFFICIAL USE

Approved by

Title

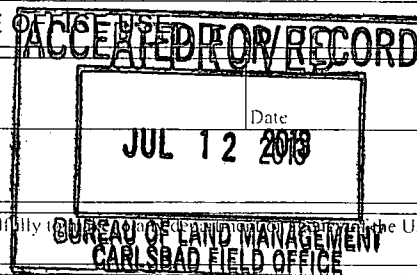
Date

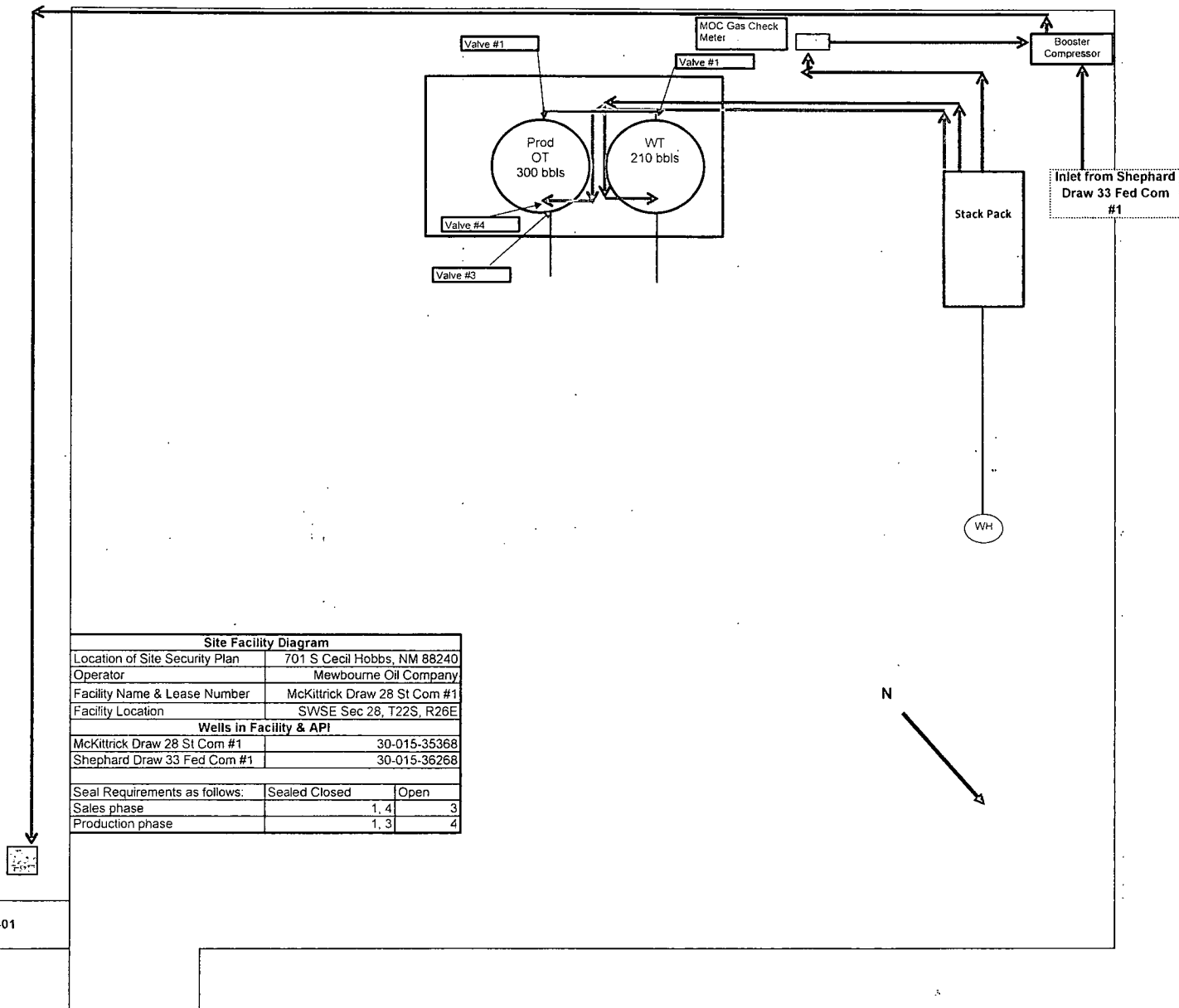
Office

Conditions of approval, if any, are attached. Approval of this notice does not warrant or certify that the applicant holds legal or equitable title to those rights in the subject lease which would entitle the applicant to conduct operations thereon.

Title 18 U.S.C. Section 1001 and Title 43 U.S.C. Section 1212, make it a crime for any person knowingly and willfully to make any false, fictitious or fraudulent statements or representations as to any matter within its jurisdiction.

(Instructions on page 2)





Site Facility Diagram		
Location of Site Security Plan	701 S Cecil Hobbs, NM 88240	
Operator	Mewbourne Oil Company	
Facility Name & Lease Number	McKittrick Draw 28 St Com #1	
Facility Location	SWSE Sec 28, T22S, R26E	
Wells in Facility & API		
McKittrick Draw 28 St Com #1	30-015-35368	
Shephard Draw 33 Fed Com #1	30-015-36268	
Seal Requirements as follows:	Sealed Closed	Open
Sales phase	1, 4	3
Production phase	1, 3	4