

District I
1625 N. French Dr., Hobbs, NM 88240
District II
811 S. First St., Artesia, NM 88210
District III
1000 Rio Brazos Rd., Aztec, NM 87410
District IV
1220 S. St. Francis Dr., Santa Fe, NM 87505

State of New Mexico
Energy, Minerals & Natural Resources

Form C-104
Revised August 1, 2011

Oil Conservation Division
1220 South St. Francis Dr.
Santa Fe, NM 87505

Submit one copy to appropriate District Office

☐ AMENDED REPORT

I. REQUEST FOR ALLOWABLE AND AUTHORIZATION TO TRANSPORT

¹ Operator name and Address LEGACY RESERVES OPERATING LP P.O. BOX 10848 MIDLAND, TX 79702		² OGRID Number 240974
		³ Reason for Filing Code/ Effective Date NW/ 12-1-2011 *
⁴ API Number 30 -015-22384	⁵ Pool Name BURTON FLAT; WOLFCAMP, WEST (GAS)	⁶ Pool Code 73540
⁷ Property Code 309903	⁸ Property Name MCMILLAN FEDERAL COM	⁹ Well Number 1

II. ¹⁰ Surface Location

UL or lot no. J	Section 14	Township 20S	Range 27E	Lot Idn	Feet from the 2080'	North/South line SOUTH	Feet from the 1980'	East/West line EAST	County EDDY
--------------------	---------------	-----------------	--------------	---------	------------------------	---------------------------	------------------------	------------------------	----------------

¹¹ Bottom Hole Location

UL or lot no. J	Section 14	Township 20S	Range 27E	Lot Idn	Feet from the 2080'	North/South line SOUTH	Feet from the 1980'	East/West line EAST	County EDDY
¹² Lse Code F	¹³ Producing Method Code P	¹⁴ Gas Connection Date	¹⁵ C-129 Permit Number	¹⁶ C-129 Effective Date	¹⁷ C-129 Expiration Date				

III. Oil and Gas Transporters





¹⁸ Transporter OGRID 147831	¹⁹ Transporter Name and Address AGAVE ENERGY CO 105 SOUTH FOURTH STREET ARTESIA, NM 88210	²⁰ O/G/W GAS
<div>RECEIVED JUL 24 2013 NMOCD ARTESIA</div>		

IV. Well Completion Data

²¹ Spud Date	²² Ready Date	²³ TD 11,175'	²⁴ PBDT 9300'	²⁵ Perforations 8622'-8697'	²⁶ DHC, MC
²⁷ Hole Size 17 1/2"	²⁸ Casing & Tubing Size 13 3/8" 48#	²⁹ Depth Set 400'	³⁰ Sacks Cement 450 sx		
12 1/2"	8 5/8" 24# & 32#	2900'	1915 sx		
7 7/8"	4 1/2" 11.6# & 13.5#	11,175'	1150 sx		
	2 3/8"	8507'			

V. Well Test Data

³¹ Date New Oil	³² Gas Delivery Date	³³ Test Date 6/20/13	³⁴ Test Length 24 hours	³⁵ Tbg. Pressure	³⁶ Csg. Pressure
³⁷ Choke Size	³⁸ Oil 5	³⁹ Water 32	⁴⁰ Gas 0		⁴¹ Test Method P

⁴² I hereby certify that the rules of the Oil Conservation Division have been complied with and that the information given above is true and complete to the best of my knowledge and belief. Signature: 		OIL CONSERVATION DIVISION	
Printed name: MELANIE REYES		Approved by: 	
Title: REGULATORY TECH		Title: 	
E-mail Address: mreyes@legacylp.com		Approval Date: 	
Date: 7/17/13	Phone: 432-689-5200	* Date operator acquired well	