

District I
1625 N. French Dr., Hobbs, NM 88240
District II
811 S. First St., Artesia, NM 88210
District III
1000 Rio Brazos Rd., Aztec, NM 87410
District IV
1220 S. St. Francis Dr., Santa Fe, NM 87505

State of New Mexico
Energy, Minerals & Natural Resources

Form C-104
Revised August 1, 2011

Oil Conservation Division
1220 South St. Francis Dr.
Santa Fe, NM 87505

Submit one copy to appropriate District Office

☐ AMENDED REPORT

I. REQUEST FOR ALLOWABLE AND AUTHORIZATION TO TRANSPORT

¹ Operator name and Address COG Operating LLC 2208 W. Main Street Artesia, NM 88210		² OGRID Number 229137
		³ Reason for Filing Code/ Effective Date NW
⁴ API Number 30 – 015-41290	⁵ Pool Name Gatuna Canyon; Bone Spring	⁶ Pool Code 96688
⁷ Property Code 38925	⁸ Property Name Buena Vista 2 State Com	⁹ Well Number 2H

II. ¹⁰ Surface Location

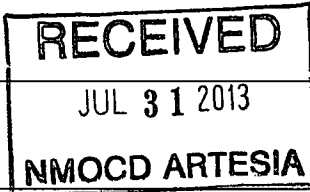
UI or lot no. O	Section 2	Township 20S	Range 30E	Lot Idn	Feet from the 480	North/South Line South	Feet from the 2030	East/West line East	County Eddy
--------------------	--------------	-----------------	--------------	---------	----------------------	---------------------------	-----------------------	------------------------	----------------

¹¹ Bottom Hole Location

UI or lot no. B	Section 2	Township 20S	Range 30E	Lot Idn	Feet from the 348	North/South Line North	Feet from the 1755	East/West line East	County Eddy
¹² Lse Code S	¹³ Producing Method Code P	¹⁴ Gas Connection Date 7/13/13	¹⁵ C-129 Permit Number	¹⁶ C-129 Effective Date	¹⁷ C-129 Expiration Date				

III. Oil and Gas Transporters



¹⁸ Transporter OGRID	¹⁹ Transporter Name and Address	²⁰ O/G/W
214754	LPC Crude Oil, Inc. 408 W. Wall Street – Ste B Midland, TX 79701	O
221115	Frontier Field Services, LLC 4200 E. Skelly Drive – Ste 700 Tulsa, OK 74135-3256	G



IV. Well Completion Data

²¹ Spud Date 5/30/13	²² Ready Date 7/13/13	²³ TD 12781'	²⁴ PBTD 12767'	²⁵ Perforations 8717-12729'	²⁶ DHC, MC
²⁷ Hole Size	²⁸ Casing & Tubing Size	²⁹ Depth Set	³⁰ Sacks Cement		
17 1/2"	13 3/8"	500'	400 sx		
12 1/4"	9 5/8"	3679'	1450 sx		
7 7/8"	5 1/2"	12770'	2025 sx		
	2 7/8"	8054'			

V. Well Test Data

³¹ Date New Oil 7/16/13	³² Gas Delivery Date 7/16/13	³³ Test Date 7/25/13	³⁴ Test Length 24 Hrs	³⁵ Tbg. Pressure 430#	³⁶ Csg. Pressure 210#
³⁷ Choke Size	³⁸ Oil 679	³⁹ Water 1023	⁴⁰ Gas 754		⁴¹ Test Method Pumping
⁴² I hereby certify that the rules of the Oil Conservation Division have been complied with and that the information given above is true and complete to the best of my knowledge and belief. Signature: 			OIL CONSERVATION DIVISION		
Printed name: Stormi Davis			Approved by: 		
Title: Regulatory Analyst			Title: Dist 11 Supervisor		
E-mail Address: sdavis@concho.com			Approval Date: 7/31/13		
Date: 7/29/13		Phone: 575-748-6946			