

~~DAMENED~~ REPORT

WELL LOCATION AND ACREAGE DEDICATION PLAT

API Number 30-015-41327	Pool Code 96473	Pool Name Peace Crossing Bone Springs, East
Property Code 39438	Property Name CEDAR CANYON 22	Well Number 2H
OGRID No. 16694	Operator Name OXY U.S.A. INC.	Elevation 2927

Surface Location									
UL or lot No.	Section	Township	Range	Lot Idn	Feet from the	North/South line	Feet from the	East/West line	County
D	22	24-S	29-E		990	NORTH	690	WEST	EDDY

Bottom Hole Location If Different From Surface									
UL or lot No.	Section	Township	Range	Lot Idn	Feet from the	North/South line	Feet from the	East/West line	County
A	22	24-S	29-E		990 959	NORTH	330 315	EAST	EDDY

Dedicated Acres	Joint or Infill	Consolidation Code	Order No.
160	N		PB-959 FNL 383 FEL

NO ALLOWABLE WILL BE ASSIGNED TO THIS COMPLETION UNTIL ALL INTERESTS HAVE BEEN CONSOLIDATED OR A NON-STANDARD UNIT HAS BEEN APPROVED BY THE DIVISION

GEODETTIC COORDINATES
NAD 27 NME

SURFACE LOCATION
Y=439366.2 N
X=609855.8 E
LAT.=32.207436° N
LONG.=103.978153° W





BOTTOM HOLE LOCATION
Y=439364.3 N
X=614131.2 E
LAT.=32.207391° N
LONG.=103.964330° W

A -	Y=440356.3 N,	X=609164.0 E
B -	Y=440353.9 N,	X=614458.5 E
C -	Y=439026.8 N,	X=614462.0 E
D -	Y=439029.5 N,	X=609166.5 E

RECEIVED

SEP 03 2013

NMOC D ARTESIA

<h3>OPERATOR CERTIFICATION</h3> <p>I hereby certify that the information herein is true and complete to the best of my knowledge and belief, and that this organization either owns a working interest or unleased mineral interest in the land including the proposed bottom hole location or has a right to drill this well at this location pursuant to a contract with an owner of such mineral or working interest, or to a voluntary pooling agreement or a compulsory pooling order heretofore entered by the division.</p> <table border="0"><tr><td></td><td>5/7/13</td></tr><tr><td>Signature</td><td>Date</td></tr><tr><td colspan="2">David Stewart SR. Reg. Mgr.</td></tr><tr><td colspan="2">Printed Name</td></tr><tr><td colspan="2">david_stewart@oxy.com</td></tr><tr><td colspan="2">E-mail Address</td></tr></table>			5/7/13	Signature	Date	David Stewart SR. Reg. Mgr.		Printed Name		david_stewart@oxy.com		E-mail Address	
	5/7/13												
Signature	Date												
David Stewart SR. Reg. Mgr.													
Printed Name													
david_stewart@oxy.com													
E-mail Address													
<h3>SURVEYOR CERTIFICATION</h3> <p>I hereby certify that the well location shown on this plat was plotted from field notes of actual surveys made by me or under my supervision, and that the same is true and correct to the best of my belief.</p> <p>APRIL 18, 2013</p> <p>Date of Survey</p> <p>Signature & Seal of Professional Surveyor:</p> <div data-bbox="1148 1682 1451 1896"></div> <table border="0"><tr><td>Certificate Number</td><td>Gary G. Eidson</td><td>12641</td></tr><tr><td></td><td>Ronald J. Eidson</td><td>3239</td></tr></table> <p>BKL</p> <p>REGISTERED PROFESSIONAL SURVEYOR JWS C W.O.: 13.11.0418</p>		Certificate Number	Gary G. Eidson	12641		Ronald J. Eidson	3239						
Certificate Number	Gary G. Eidson	12641											
	Ronald J. Eidson	3239											