

District I  
1625 N. French Dr., Hobbs, NM 88240  
District II  
1301 W. Grand Avenue, Artesia, NM 88210  
District III  
1000 Rio Brazos Road, Aztec, NM 87410  
District IV  
1220 S. St. Francis Dr., Santa Fe, NM 87505

State of New Mexico  
Energy Minerals and Natural Resources  
Oil Conservation Division  
1220 South St. Francis Dr.  
Santa Fe, NM 87505

RECEIVED

AUG 29 2013

NMOOD ARTESIA

Form C-141  
Revised October 10, 2003

Submit 2 Copies to appropriate  
District Office in accordance  
with Rule 116 on back  
side of form

### Release Notification and Corrective Action

NMW 1324630653

OPERATOR

☒ Initial Report ☒ Final Report

Name of Company Yates Petroleum Corporation	OGRID Number 25575	Contact Robert Asher
Address 104 S. 4 <sup>TH</sup> Street	Telephone No. 575-748-1471	
Facility Name Marcel BMM Federal #1-H	API Number 30-015-36845	Facility Type Battery
Surface Owner Federal	Mineral Owner Federal	Lease No. NM-107383

### LOCATION OF RELEASE

Unit Letter	Section	Township	Range	Feet from the	North/South Line	Feet from the	East/West Line	County
A	I	16S	29E	1090'	North	200'	East	Eddy

Latitude 32.96221 Longitude 104.02001

### NATURE OF RELEASE

Type of Release Oil & Produced Water	Volume of Release 2 B/O & 3 B/PW	Volume Recovered 1 B/O & 0 B/PW
Source of Release Well head	Date and Hour of Occurrence 8/21/2013; AM	Date and Hour of Discovery 8/21/2013; AM
Was Immediate Notice Given? <input type="checkbox"/> Yes <input type="checkbox"/> No <input checked="" type="checkbox"/> Not Required	If YES, To Whom? N/A	
By Whom? N/A	Date and Hour N/A	
Was a Watercourse Reached? <input type="checkbox"/> Yes <input checked="" type="checkbox"/> No	If YES, Volume Impacting the Watercourse. N/A	
If a Watercourse was Impacted, Describe Fully.* N/A		

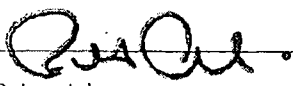


Describe Cause of Problem and Remedial Action Taken.\*

Faulty packing on stuffing box caused release. The well was shut in, packing replaced, vacuum truck and crew to scrap up impacted soils was called to the location. Light mist of oil over-sprayed pasture area NW of location, misted area has been Micro Blazed.

Describe Area Affected and Cleanup Action Taken.\*

An approximate area of 150' X 50'. Impacted soils scraped up/hailed and area Micro Blazed. Depth to Ground Water: >100' (approximately 175', per ChevronTexaco Trend Map), Wellhead Protection Area: No, Distance to Surface Water Body: >1000', SITE RANKING IS 0. Based on remedial/clean up actions, Yates Petroleum Corporation requests closure.

I hereby certify that the information given above is true and complete to the best of my knowledge and understand that pursuant to NMOCD rules and regulations all operators are required to report and/or file certain release notifications and perform corrective actions for releases which may endanger public health or the environment. The acceptance of a C-141 report by the NMOCD marked as "Final Report" does not relieve the operator of liability should their operations have failed to adequately investigate and remediate contamination that pose a threat to ground water, surface water, human health or the environment. In addition, NMOCD acceptance of a C-141 report does not relieve the operator of responsibility for compliance with any other federal, state, or local laws and/or regulations.

Signature: 	OIL CONSERVATION DIVISION	
Printed Name: Robert Asher	Approved by District Supervisor: 	Signed By: 
Title: NM Environmental Regulatory Supervisor	Approval Date: SEP 03 2013	Expiration Date:
E-mail Address: boba@yatespetroleum.com	Conditions of Approval:	Attached <input type="checkbox"/>
Date: Thursday, August 29, 2013 Phone: 575-748-4217		

\* Attach Additional Sheets If Necessary

Like approval by  
BLM

2 RP-1883