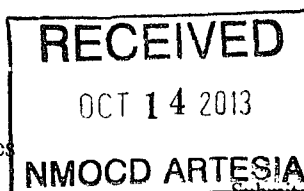


District I  
1625 N. French Dr., Hobbs, NM 88240  
District II  
1301 W. Grand Avenue, Artesia, NM 88210  
District III  
1000 Rio Brazos Road, Aztec, NM 87410  
District IV  
1220 S. St. Francis Dr., Santa Fe, NM 87505

State of New Mexico  
Energy Minerals and Natural Resources  
Oil Conservation Division  
1220 South St. Francis Dr.  
Santa Fe, NM 87505



Form C-141  
Revised October 10, 2003  
Submit 2 Copies to appropriate  
District Office in accordance  
with Rule 116 on back  
side of form

Release Notification and Corrective Action

nJMW 1329031870

OPERATOR

☒ Initial Report ☒ Final Report

Name of Company Yates Petroleum Corporation	OGRID Number 25575	Contact Robert Asher
Address 104 S. 4 <sup>TH</sup> Street		Telephone No. 575-748-1471
Facility Name Leonard Federal #2 Battery	API Number 30-015-03767	Facility Type Battery

Surface Owner Federal	Mineral Owner Federal	Lease No. LC-065108
--------------------------	--------------------------	------------------------

LOCATION OF RELEASE

Unit Letter E	Section 34	Township 17S	Range 29E	Feet from the 1650'	North/South Line North	Feet from the 990'	East/West Line West	County Eddy
------------------	---------------	-----------------	--------------	------------------------	---------------------------	-----------------------	------------------------	----------------

Latitude 32.79359 Longitude -104.06744

NATURE OF RELEASE

Type of Release Oil	Volume of Release 7 B/O	Volume Recovered 6 B/O
Source of Release Production Tank	Date and Hour of Occurrence 9/26/2013; AM	Date and Hour of Discovery 9/26/2013; AM
Was Immediate Notice Given? <input type="checkbox"/> Yes <input type="checkbox"/> No <input checked="" type="checkbox"/> Not Required	If YES, To Whom? N/A	
By Whom? N/A	Date and Hour N/A	
Was a Watercourse Reached? <input type="checkbox"/> Yes <input checked="" type="checkbox"/> No	If YES, Volume Impacting the Watercourse. N/A	

If a Watercourse was Impacted, Describe Fully.\*  
N/A



Describe Cause of Problem and Remedial Action Taken.\*

Tank ran over, timer on pumping unit didn't shut off was the cause of the release. The well was shut in/unit turned off. Vacuum truck and crew to scrap up impacted soils was called to the location.

Describe Area Affected and Cleanup Action Taken.\*

An approximate area of 4' X 25'. Impacted soils scraped up/hailed. Depth to Ground Water: >100' (approximately 150', per ChevronTexaco Trend Map), Wellhead Protection Area: No, Distance to Surface Water Body: >1000', SITE RANKING IS 0. Based on remedial/clean up actions, Yates Petroleum Corporation requests closure.

I hereby certify that the information given above is true and complete to the best of my knowledge and understand that pursuant to NMOCD rules and regulations all operators are required to report and/or file certain release notifications and perform corrective actions for releases which may endanger public health or the environment. The acceptance of a C-141 report by the NMOCD marked as "Final Report" does not relieve the operator of liability should their operations have failed to adequately investigate and remediate contamination that pose a threat to ground water, surface water, human health or the environment. In addition, NMOCD acceptance of a C-141 report does not relieve the operator of responsibility for compliance with any other federal, state, or local laws and/or regulations.

Signature: 	OIL CONSERVATION DIVISION	
Printed Name: Robert Asher	Approved by District Supervisor: Signed By 	
Title: NM Environmental Regulatory Supervisor	Approval Date: OCT 16 2013	Expiration Date:
E-mail Address: boba@yatespetroleum.com	Conditions of Approval:	Attached <input type="checkbox"/>
Date: Friday, October 11, 2013 Phone: 575-748-4217		

\* Attach Additional Sheets If Necessary

Like approval by  
BLM

2RP-1994