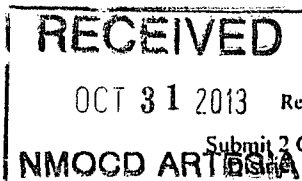


District I  
1625 N. French Dr., Hobbs, NM 88240  
District II  
1301 W. Grand Avenue, Artesia, NM 88210  
District III  
1000 Rio Brazos Road, Aztec, NM 87410  
District IV  
1220 S. St. Francis Dr., Santa Fe, NM 87505

State of New Mexico  
Energy Minerals and Natural Resources  
Oil Conservation Division  
1220 South St. Francis Dr.  
Santa Fe, NM 87505



Form C-141  
Revised October 10, 2003  
Submit 2 Copies to appropriate  
Office in accordance  
with Rule 116 on back  
side of form

Release Notification and Corrective Action

Amended

OPERATOR

☒ Initial Report ☐ Final Report

Name of Company	COG OPERATING LLC 229137	Contact	Robert McNeill
Address	600 West Illinois Avenue, Midland, TX 79701	Telephone No.	432-230-0077
Facility Name	Electra Fed #006	Facility Type	Flowline
Surface Owner	Federal	Mineral Owner	
		Lease No. (API#)	30-015-34708

LOCATION OF RELEASE

Unit Letter	Section	Township	Range	Feet from the	North/South Line	Feet from the	East/West Line	County
E	15	17S	30E					Eddy

Latitude 32 47.631 Longitude 103 57.740

NATURE OF RELEASE

Type of Release	Oil and produced water	Volume of Release	2bbls of oil 10bbls of produced water	Volume Recovered	1bbl of oil 8bbls of produced water
Source of Release	Steel flowline	Date and Hour of Occurrence	10-17-2013	Date and Hour of Discovery	10-17-2013 08:00am
Was Immediate Notice Given?	<input type="checkbox"/> Yes <input checked="" type="checkbox"/> No <input checked="" type="checkbox"/> Not Required	If YES, To Whom?			
By Whom?		Date and Hour			
Was a Watercourse Reached?	<input type="checkbox"/> Yes <input checked="" type="checkbox"/> No	If YES, Volume Impacting the Watercourse.			

If a Watercourse was Impacted, Describe Fully.\*



Describe Cause of Problem and Remedial Action Taken.\*

A hole developed in the steel line due to corrosion. Shut in well and replaced the joint of steel pipe.

Describe Area Affected and Cleanup Action Taken.\*

Initially an estimated 2bbls of oil and 10bbls of produced water were released from a corroded 3" steel line. We were able to recover 1bbl of oil and 8bbls of produced water with a vacuum truck. The spill area is located in the pasture. BBC will sample the spill site area to delineate any possible contamination from the release and we will present a work plan to the BLM/NMOCD for approval prior to any significant remediation work.

I hereby certify that the information given above is true and complete to the best of my knowledge and understand that pursuant to NMOCD rules and regulations all operators are required to report and/or file certain release notifications and perform corrective actions for releases which may endanger public health or the environment. The acceptance of a C-141 report by the NMOCD marked as "Final Report" does not relieve the operator of liability should their operations have failed to adequately investigate and remediate contamination that pose a threat to ground water, surface water, human health or the environment. In addition, NMOCD acceptance of a C-141 report does not relieve the operator of responsibility for compliance with any other federal, state, or local laws and/or regulations.

Signature: 		OIL CONSERVATION DIVISION	
Printed Name: Robert Grubbs Jr.		Approved by District Supervisor Signed By 	
Title: Senior Environmental Coordinator	Approval Date: NOV 01 2013	Expiration Date:	
E-mail Address: rgrubbs@concho.com	Conditions of Approval:	Attached <input type="checkbox"/>	
Date: 10-31-2013	Phone: 432-661-6601	Remediation per OCD Rule & Guidelines, & like approval by BLM. SUBMIT REMEDIATION PROPOSAL NO LATER THAN:	

\* Attach Additional Sheets If Necessary

December 1st 2013

2RP-2039