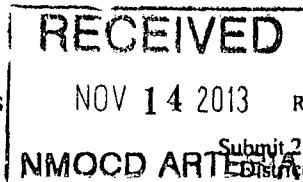


District I
1625 N. French Dr., Hobbs, NM 88240
District II
1301 W. Grand Avenue, Artesia, NM 88210
District III
1000 Rio Brazos Road, Aztec, NM 87410
District IV
1220 S. St. Francis Dr., Santa Fe, NM 87505

State of New Mexico
Energy Minerals and Natural Resources
Oil Conservation Division
1220 South St. Francis Dr.
Santa Fe, NM 87505



Form C-141
Revised October 10, 2003
Submit 2 Copies to appropriate
District Office in accordance
with Rule 116 on back
side of form

Release Notification and Corrective Action

nJMW1332342975

OPERATOR

☒ Initial Report ☐ Final Report

Name of Company	COG OPERATING LLC 229137	Contact	Robert McNeill
Address	600 West Illinois Avenue, Midland, TX 79701	Telephone No.	432-230-0077
Facility Name	MC State #001	Facility Type	Tank Battery

Surface Owner	State	Mineral Owner		Lease No. (API#)	30-015-25118
---------------	-------	---------------	--	------------------	--------------

LOCATION OF RELEASE

Unit Letter	Section	Township	Range	Feet from the	North/South Line	Feet from the	East/West Line	County
J	23	17S	28E					Eddy

Latitude 32.81976 Longitude 104.14595

NATURE OF RELEASE

Type of Release	Produced water	Volume of Release	8bbls	Volume Recovered	2bbls
Source of Release	Main produced water line	Date and Hour of Occurrence	11-09-2013	Date and Hour of Discovery	11-09-2013 07:00am
Was Immediate Notice Given?	<input type="checkbox"/> Yes <input checked="" type="checkbox"/> No <input checked="" type="checkbox"/> Not Required	If YES, To Whom?			
By Whom?		Date and Hour			
Was a Watercourse Reached?	<input type="checkbox"/> Yes <input checked="" type="checkbox"/> No	If YES, Volume Impacting the Watercourse.			

If a Watercourse was Impacted, Describe Fully.*



Describe Cause of Problem and Remedial Action Taken.*

A 45 connection from the water pump failed. Replaced the 45 connection to prevent a recurrence.

Describe Area Affected and Cleanup Action Taken.*

Initially an estimated 8bbls were released due to a faulty 45 connection from the water pump. We were able to recover 2bbls with a vacuum truck. All free fluids have been recovered. The spill was located inside the facility walls and the adjacent pasture. BBC will sample the spill site area to delineate any possible contamination from the release and we will present a work plan to the NMOCD for approval prior to any significant remediation work.

I hereby certify that the information given above is true and complete to the best of my knowledge and understand that pursuant to NMOCD rules and regulations all operators are required to report and/or file certain release notifications and perform corrective actions for releases which may endanger public health or the environment. The acceptance of a C-141 report by the NMOCD marked as "Final Report" does not relieve the operator of liability should their operations have failed to adequately investigate and remediate contamination that pose a threat to ground water, surface water, human health or the environment. In addition, NMOCD acceptance of a C-141 report does not relieve the operator of responsibility for compliance with any other federal, state, or local laws and/or regulations.

Signature: 		OIL CONSERVATION DIVISION	
Printed Name: Robert Grubbs Jr.		Approved by District Supervisor: Signed By 	
Title: Senior Environmental Coordinator		Approval Date: NOV 19 2013	Expiration Date:
E-mail Address: rgrubbs@concho.com		Conditions of Approval: Remediation per OCD Rule & Guidelines. SUBMIT REMEDIATION PROPOSAL NO LATER THAN:	Attached <input type="checkbox"/>
Date: 11-14-2013	Phone: 432-661-6601		

* Attach Additional Sheets If Necessary

December 19, 2013

2RP-2069