

UNITED STATES
DEPARTMENT OF THE INTERIOR
BUREAU OF LAND MANAGEMENTFORM APPROVED
OMB NO. 1004-0135
Expires: July 31, 2010**SUNDRY NOTICES AND REPORTS ON WELLS**
*Do not use this form for proposals to drill or to re-enter an abandoned well. Use form 3160-3 (APD) for such proposals.*5. Lease Serial No.
NMLC029387D

6. If Indian, Allottee or Tribe Name

7. If Unit or CA/Agreement, Name and/or No.

SUBMIT IN TRIPLICATE - Other instructions on reverse side.8. Well Name and No.
SHAULA 30 FED COM 4H9. API Well No.
30-015-4152510. Field and Pool, or Exploratory
SHULA 30 FED COM 4H11. County or Parish, and State
EDDY COUNTY COUNTY, NM

1. Type of Well

☒ Oil Well ☐ Gas Well ☐ Other

2. Name of Operator

Contact: TRINA C COUCH

DEVON ENERGY PRODUCTION CO. LP Email: trina.couch@devn.com

3a. Address

DEVON ENERGY PRODUCTION CO. LP 333 WEST STREET
OKLAHOMA CITY, OK 73102-5015

3b. Phone No. (include area code)

918-236-7013

4. Location of Well (Footage, Sec., T., R., M., or Survey Description)

Sec 29 T18S R31E 650FSL 150FWL

12. CHECK APPROPRIATE BOX(ES) TO INDICATE NATURE OF NOTICE, REPORT, OR OTHER DATA

TYPE OF SUBMISSION	TYPE OF ACTION			
<input checked="" type="checkbox"/> Notice of Intent	<input type="checkbox"/> Acidize	<input type="checkbox"/> Deepen	<input type="checkbox"/> Production (Start/Resume)	<input type="checkbox"/> Water Shut-Off
<input type="checkbox"/> Subsequent Report	<input type="checkbox"/> Alter Casing	<input type="checkbox"/> Fracture Treat	<input type="checkbox"/> Reclamation	<input type="checkbox"/> Well Integrity
<input type="checkbox"/> Final Abandonment Notice	<input type="checkbox"/> Casing Repair	<input type="checkbox"/> New Construction	<input type="checkbox"/> Recomplete	<input checked="" type="checkbox"/> Other
	<input type="checkbox"/> Change Plans	<input type="checkbox"/> Plug and Abandon	<input type="checkbox"/> Temporarily Abandon	
	<input type="checkbox"/> Convert to Injection	<input type="checkbox"/> Plug Back	<input type="checkbox"/> Water Disposal	

13. Describe Proposed or Completed Operation (clearly state all pertinent details, including estimated starting date of any proposed work and approximate duration thereof. If the proposal is to deepen directionally or recomple horizontally, give subsurface locations and measured and true vertical depths of all pertinent markers and zones. Attach the Bond under which the work will be performed or provide the Bond No. on file with BLM/BIA. Required subsequent reports shall be filed within 30 days following completion of the involved operations. If the operation results in a multiple completion or recomple in a new interval, a Form 3160-4 shall be filed once testing has been completed. Final Abandonment Notices shall be filed only after all requirements, including reclamation, have been completed, and the operator has determined that the site is ready for final inspection.)

Devon Energy Production Company, L.P. respectfully requests to change the battery location from the Shaula 30 Fed Com 3H to the Shaula 30 Fed Com 4H.

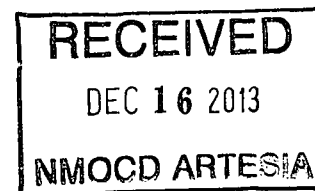
Attachment:

Revised Reclamation Diagram for the Shaula 30 Fed 3H & Shaula 30 Fed 4H

Accepted for record
NMOCD JCS

Thank you

Ok. Surface. Madadahal 12/11/13.
All existing COAs apphes.



14. I hereby certify that the foregoing is true and correct.

Electronic Submission #228052 verified by the BLM Well Information System
For DEVON ENERGY PRODUCTION CO. LP, sent to the Carlsbad
Committed to AFMSS for processing by KURT SIMMONS on 12/03/2013 ()

Name (Printed/Typed) TRINA C COUCH

Title REGULATORY ASSOCIATE

Signature (Electronic Submission)

Date 11/26/2013

THIS SPACE FOR FEDERAL OR STATE OFFICE USE

Approved By

Title

DEC 11 2013

Conditions of approval, if any, are attached. Approval of this notice does not warrant or certify that the applicant holds legal or equitable title to those rights in the subject lease which would entitle the applicant to conduct operations thereon.

Office

CARLSBAD FIELD OFFICE


Title 18 U.S.C. Section 1001 and Title 43 U.S.C. Section 1212, make it a crime for any person knowingly and willfully to make to any department or agency of the United States any false, fictitious or fraudulent statements or representations as to any matter within its jurisdiction.

**** OPERATOR-SUBMITTED ** OPERATOR-SUBMITTED ** OPERATOR-SUBMITTED ****



Proposed Interim Site Reclamation

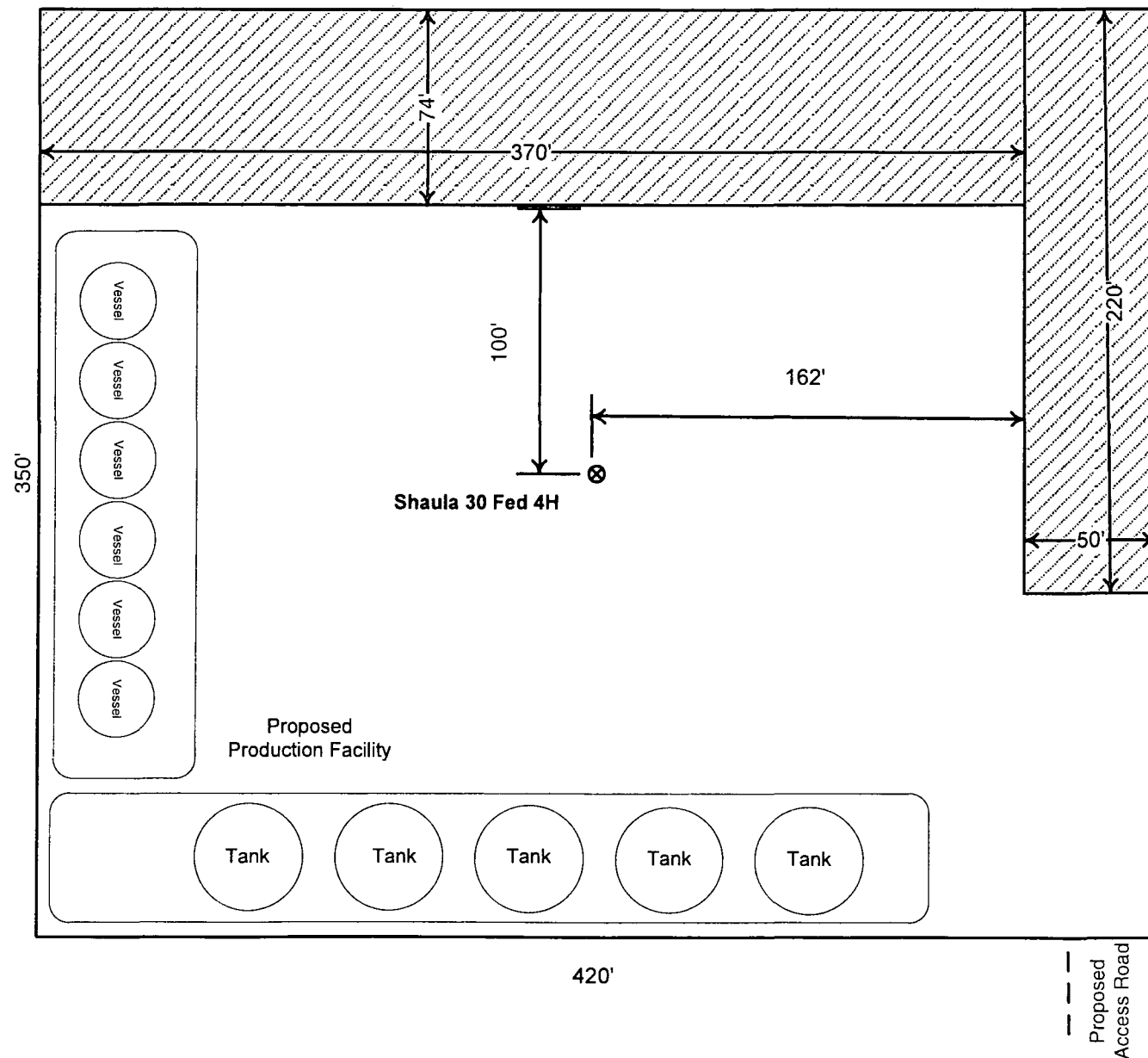
Devon Energy Production Co.
Shaula 30 Fed 4H
Sec. 29-T18S-R31E
Eddy County, NM



Proposed
Reclamation
Area



Scale: 1in = 60ft.



devon

Proposed Interim Site Reclamation

Devon Energy Production Co.
Shaula 30 Fed 3H
2070' FSL & 115' FWL
Sec. 29-T18S-R31E
Eddy County, NM



Proposed
Reclamation
Area



Scale: 1in = 60ft.

