

District I  
1625 N. French Dr., Hobbs, NM 88240  
District II  
811 S. First St., Artesia, NM 88210  
District III  
1000 Rio Brazos Rd., Aztec, NM 87410  
District IV  
1220 S. St. Francis Dr., Santa Fe, NM 87505

State of New Mexico  
Energy, Minerals & Natural Resources

Form C-104  
Revised August 1, 2011

Oil Conservation Division  
1220 South St. Francis Dr.  
Santa Fe, NM 87505

Submit one copy to appropriate District Office

☐ AMENDED REPORT

I. REQUEST FOR ALLOWABLE AND AUTHORIZATION TO TRANSPORT

<sup>1</sup> Operator name and Address Mewbourne Oil Company PO Box 5270 Hobbs, NM 88241		<sup>2</sup> OGRID Number 14744
		<sup>3</sup> Reason for Filing Code/ Effective Date 10,000 Test Allowable / 12/13/13
<sup>4</sup> API Number 30 - 015-41556	<sup>5</sup> Pool Name Willow Lake Bone Spring Southeast	<sup>6</sup> Pool Code 96217
<sup>7</sup> Property Code 40033	<sup>8</sup> Property Name Malaga 13 DM Federal Com	<sup>9</sup> Well Number 1H

II. <sup>10</sup> Surface Location

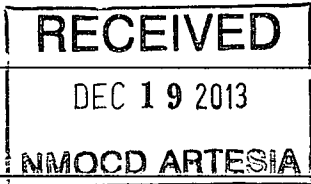
UL or lot no. M	Section 12	Township 25S	Range 28E	Lot Idn	Feet from the 300	North/South Line South	Feet from the 1170	East/West line West	County Eddy
--------------------	---------------	-----------------	--------------	---------	----------------------	---------------------------	-----------------------	------------------------	----------------

<sup>11</sup> Bottom Hole Location

UL or lot no. M	Section 13	Township 25S	Range 28E	Lot Idn	Feet from the 335	North/South line South	Feet from the 336	East/West line West	County Eddy
<sup>12</sup> Lse Code F	<sup>13</sup> Producing Method Code Flowing	<sup>14</sup> Gas Connection Date NA	<sup>15</sup> C-129 Permit Number	<sup>16</sup> C-129 Effective Date	<sup>17</sup> C-129 Expiration Date				

III. Oil and Gas Transporters

<sup>18</sup> Transporter OGRID	<sup>19</sup> Transporter Name and Address	<sup>20</sup> O/G/W
35246	Shell Trading US Co. PO Box 4604 Houston, TX 77210-4604	O
151618	Enterprise Field Service PO Box 4503 Houston, TX 77210	G


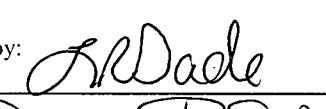
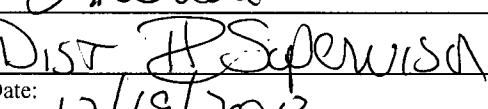


IV. Well Completion Data

<sup>21</sup> Spud Date 10/29/13	<sup>22</sup> Ready Date NA	<sup>23</sup> TD 13305' MD	<sup>24</sup> PBSD 12841	<sup>25</sup> Perforations 8636' - 12837	<sup>26</sup> DHC, MC
<sup>27</sup> Hole Size	<sup>28</sup> Casing & Tubing Size	<sup>29</sup> Depth Set	<sup>30</sup> Sacks Cement		
17 1/2"	13 3/8"	405'	450		
12 1/4"	9 5/8"	2505'	750		
8 3/4"	5 1/2"	12967	2050		

V. Well Test Data

<sup>31</sup> Date New Oil	<sup>32</sup> Gas Delivery Date	<sup>33</sup> Test Date	<sup>34</sup> Test Length	<sup>35</sup> Tbg. Pressure	<sup>36</sup> Csg. Pressure
<sup>37</sup> Choke Size	<sup>38</sup> Oil	<sup>39</sup> Water	<sup>40</sup> Gas		<sup>41</sup> Test Method

<sup>42</sup> I hereby certify that the rules of the Oil Conservation Division have been complied with and that the information given above is true and complete to the best of my knowledge and belief. Signature: 		OIL CONSERVATION DIVISION	
Printed name: Jackie Lathan		Approved by: 	
Title: Regulatory		Title: 	
E-mail Address: jlathan@mewbourne.com		Approval Date: 12/19/2013	
Date: 12/16/13	Phone: 575-393-5905		