

OCD-ARTESIA

Form 3160-5
(August 2007)

UNITED STATES
DEPARTMENT OF THE INTERIOR
BUREAU OF LAND MANAGEMENT

FORM APPROVED
OMB No. 1004-0137
Expires: July 31, 2010

SUNDRY NOTICES AND REPORTS ON WELLS
Do not use this form for proposals to drill or to re-enter an abandoned well. Use Form 3160-3 (APD) for such proposals.

5. Lease Serial No.
NMNM-100561

6. If Indian, Allottee or Tribe Name

SUBMIT IN TRIPLICATE – Other instructions on page 2.

1. Type of Well

☒ Oil Well ☐ Gas Well ☐ Other

2. Name of Operator

DEVON ENERGY PRODUCTION COMPANY LP

3a. Address

PO BOX 250, ARTESIA, NM 88211

3b. Phone No. (include area code)

575-748-3371

7. If Unit of CA/Agreement, Name and/or No.

8. Well Name and No.
STRAWBERRY 7 FEDERAL #3

9. API Well No.
30-015-37171

10. Field and Pool or Exploratory Area
HACKBERRY; BONE SPRINGS, NORTH

4. Location of Well (Footage, Sec., T., R., M., or Survey Description)

UNIT D, 330' FNL & 660' FWL, SEC 7, T19S, R31E

11. Country or Parish, State
EDDY COUNTY, NM

12. CHECK THE APPROPRIATE BOX(ES) TO INDICATE NATURE OF NOTICE, REPORT OR OTHER DATA

TYPE OF SUBMISSION	TYPE OF ACTION			
<input type="checkbox"/> Notice of Intent	<input type="checkbox"/> Acidize	<input type="checkbox"/> Deepen	<input type="checkbox"/> Production (Start/Resume)	<input type="checkbox"/> Water Shut-Off
<input checked="" type="checkbox"/> Subsequent Report	<input type="checkbox"/> Alter Casing	<input type="checkbox"/> Fracture Treat	<input checked="" type="checkbox"/> Reclamation	<input type="checkbox"/> Well Integrity
<input type="checkbox"/> Final Abandonment Notice	<input type="checkbox"/> Casing Repair	<input type="checkbox"/> New Construction	<input type="checkbox"/> Recomplete	<input type="checkbox"/> Other _____
	<input type="checkbox"/> Change Plans	<input type="checkbox"/> Plug and Abandon	<input type="checkbox"/> Temporarily Abandon	
	<input type="checkbox"/> Convert to Injection	<input type="checkbox"/> Plug Back	<input type="checkbox"/> Water Disposal	

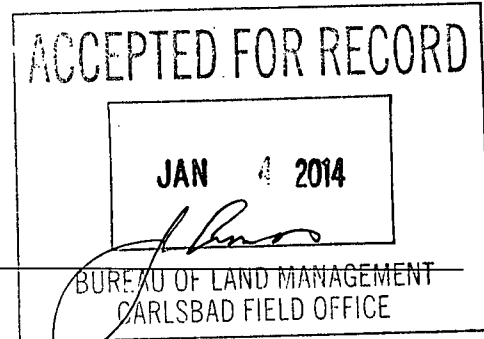
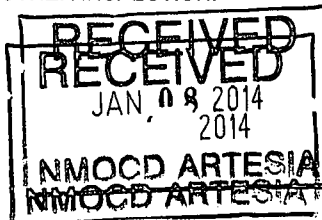
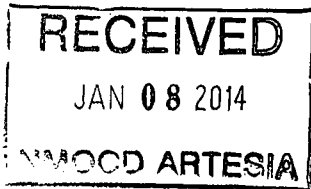
13. Describe Proposed or Completed Operation: Clearly state all pertinent details, including estimated starting date of any proposed work and approximate duration thereof. If the proposal is to deepen directionally or recomplete horizontally, give subsurface locations and measured and true vertical depths of all pertinent markers and zones. Attach the Bond under which the work will be performed or provide the Bond No. on file with BLM/BIA. Required subsequent reports must be filed within 30 days following completion of the involved operations. If the operation results in a multiple completion or recompletion in a new interval, a Form 3160-4 must be filed once testing has been completed. Final Abandonment Notices must be filed only after all requirements, including reclamation, have been completed and the operator has determined that the site is ready for final inspection.)

RE: 3162.4 (NM-080)
NMNM100561
BLM LETTER DATED 9/7/2010

Accepted for record
JDS NMBCD 1/8/2014

AFTER INTERIM RECLAMATION OF THE ABOVE WELL, THE BLM INSPECTED THIS WELL ON 9/5/2010. IT WAS RECOMMENDED TO "REDISTRIBUTE THE MATERIAL ON THE EAST SIDE OF THE LOCATION TO FILL IN THE CUT AND UTILIZE THE WOODY DEBRIS AS MULCH."

THIS WORK HAS BEEN COMPLETED AND DEVON REQUESTS ANOTHER INSPECTION.



14. I hereby certify that the foregoing is true and correct. Name (Printed/Typed)

ROGER HERNANDEZ, 575-748-016

(by D. Menoud)

Title PRODUCTION FOREMAN

Signature

Roger Hernandez

Date 11/12/2010

THIS SPACE FOR FEDERAL OR STATE OFFICE USE

Approved by

Title

Date

Conditions of approval, if any, are attached. Approval of this notice does not warrant or certify that the applicant holds legal or equitable title to those rights in the subject lease which would entitle the applicant to conduct operations thereon.

Office

Title 18 U.S.C. Section 1001 and Title 43 U.S.C. Section 1212, make it a crime for any person knowingly and willfully to make to any department or agency of the United States any false, fictitious or fraudulent statements or representations as to any matter within its jurisdiction.

(Instructions on page 2)



United States Department of the Interior

BUREAU OF LAND MANAGEMENT

Carlsbad Field Office
620 E. Greene St.
Carlsbad, NM 88220-6292

SEP 07 2010

ARTESIA, N.M.

In Reply Refer To:
3162.4 (NM-080)
NMNM100561

September 7, 2010

Devon Energy Production Company LP
P. O. Box 250
Artesia, NM 88210

Re: NMNM100561; Strawberry 7 Federal 3
330' FNL & 660' FWL, Section 7, T. 19 S. - R. 31 E.
Eddy County, New Mexico

Ladies and Gentlemen:

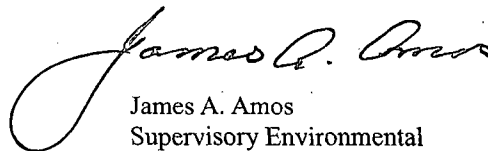
On September 5, 2010 the Bureau of Land Management (BLM) completed a field examination of the above referenced well. The well has recently undergone interim reclamation. Overall the reclamation looks good. The objective would be to return as much of the location to a condition that the restoration is complete and will not have to be touched at the final reclamation stage. This location could have achieved the objectives.

The west side of the location is on the downhill slope. The caliche was removed and the area sloped, but not to the natural slope. The excess material could have been moved to the east side of the location where there is a cut. This area had the caliche remove and was ripped and seeded without addressing the cut. Above the cut is pushed up soils and vegetation debris from the initial location clearance. This material could be redistributed over the east portion and utilized as mulch, helping to stabilize the slope.

We currently have good revegetation occurring over all reclamation. However, I would like to redistribute the material on the east side of the location to fill in the cut and utilize the woody debris as mulch.

If there are any questions please call Jim Amos, Supervisory Environmental Protection Specialist, at (575) 234-5909.

Sincerely,


James A. Amos
Supervisory Environmental
Protection Specialist

Scan & upload
to Sharepoint
Orig: Denise
cc: [unclear]
Rae
Ronny
B. J. Cathy
9-28-2010
y