

District I
1625 N. French Dr., Hobbs, NM 88240
District II
811 S. First St., Artesia, NM 88210
District III
1000 Rio Brazos Rd., Aztec, NM 87410
District IV
1220 S. St. Francis Dr., Santa Fe, NM 87505

State of New Mexico
Energy, Minerals & Natural Resources

Form C-104
Revised August 1, 2011

Oil Conservation Division
1220 South St. Francis Dr.
Santa Fe, NM 87505

Submit one copy to appropriate District Office

☐ AMENDED REPORT

I. REQUEST FOR ALLOWABLE AND AUTHORIZATION TO TRANSPORT

¹ Operator name and Address OXY USA WTP LP PO BOX 4294 HOUSTON, TX 77210		² OGRID Number 192463
		³ Reason for Filing Code/ Effective Date NEW DRILL - 10/10/2013
⁴ API Number 30 - 015-41338	⁵ Pool Name ARTESIA, GLORIETA-YESO (0)	⁶ Pool Code 96830
⁷ Property Code 39884	⁸ Property Name ARTESIA YESO FEDERAL UNIT	⁹ Well Number 29

II. ¹⁰ Surface Location

Ul or lot no. D	Section 21	Township 17S	Range 28E	Lot Idn	Feet from the 522'	North/South Line N	Feet from the 431'	East/West line W	County EDDY
--------------------	---------------	-----------------	--------------	---------	-----------------------	-----------------------	-----------------------	---------------------	----------------

¹¹ Bottom Hole Location

UL or lot no.	Section	Township	Range	Lot Idn	Feet from the	North/South line	Feet from the	East/West line	County
¹² Lse Code FEDERAL	¹³ Producing Method Code PUMPING	¹⁴ Gas Connection Date	¹⁵ C-129 Permit Number	¹⁶ C-129 Effective Date	¹⁷ C-129 Expiration Date				

III. Oil and Gas Transporters



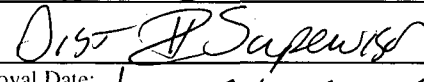
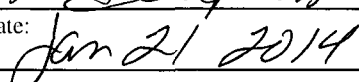
¹⁸ Transporter OGRID	¹⁹ Transporter Name and Address	²⁰ O/G/W
239284	OCCIDENTAL ENERGY TRANSPORTATION PO BOX 50250; MIDLAND, TX 79710	O
246624	DCP MIDTREAM, LP PO BOX 50020; MIDLAND, TX 79710	G
<div>RECEIVED NOV 06 2013 NMOCD ARTESIA</div>		

IV. Well Completion Data

²¹ Spud Date 09/05/2013	²² Ready Date 10/10/2013	²³ TD 4902' 4625'	²⁴ PBDT 4861'	²⁵ Perforations 3514' - 4518'	²⁶ DHC, MC
²⁷ Hole Size	²⁸ Casing & Tubing Size	²⁹ Depth Set	³⁰ Sacks Cement		
11"	8.625"	405'	410 SX		
7.875"	5.5"	4902'	760 SX		
	2 7/8"	4580'			

V. Well Test Data

³¹ Date New Oil 10/28/2013	³² Gas Delivery Date	³³ Test Date 10/29/2013	³⁴ Test Length 24 hrs	³⁵ Tbg. Pressure 209	³⁶ Csg. Pressure 110
³⁷ Choke Size	³⁸ Oil 85	³⁹ Water 661	⁴⁰ Gas 47		⁴¹ Test Method Pumping

⁴² I hereby certify that the rules of the Oil Conservation Division have been complied with and that the information given above is true and complete to the best of my knowledge and belief. Signature: 	OIL CONSERVATION DIVISION
Printed name: JENNIFER DUARTE	Approved by: 
Title: REGULATORY SPECIALIST	Title: 
E-mail Address: Jennifer_duarte@oxy.com	Approval Date: 
Date: 11/04/2013	Phone: (713) 513-6640
Provide Gas delivery date or exception	