

UNITED STATES  
DEPARTMENT OF THE INTERIOR  
BUREAU OF LAND MANAGEMENTFORM APPROVED  
OMB NO. 1004-0135  
Expires: July 31, 2010**SUNDRY NOTICES AND REPORTS ON WELLS**  
*Do not use this form for proposals to drill or to re-enter an abandoned well. Use form 3160-3 (APD) for such proposals.*5. Lease Serial No.  
NMNM99015

6. If Indian, Allottee or Tribe Name

**SUBMIT IN TRIPLICATE - Other instructions on reverse side.**

7. If Unit or CA/Agreement, Name and/or No.

1. Type of Well

☒ Oil Well ☐ Gas Well ☐ Other

8. Well Name and No.

SEVEN RIVERS 17 FEDERAL 1

2. Name of Operator  
OXY USA INCORPORATEDContact: JESSICA A SHELTON  
E-Mail: JESSICA\_SHELTON@OXY.COM

9. API Well No.

30-015-33430-00-S2

3a. Address  
5 GREENWAY PLAZA STE 110  
HOUSTON, TX 77046-05213b. Phone No. (include area code)  
Ph: 713-840-301110. Field and Pool, or Exploratory  
N SEVEN RIVERS-GLOR-YESO

4. Location of Well (Footage, Sec., T., R., M., or Survey Description)

Sec 17 T20S R25E SESW 1250FSL 1650FWL

11. County or Parish, and State

EDDY COUNTY, NM

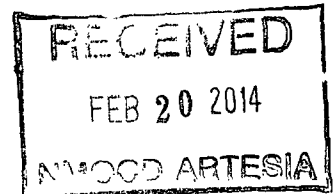
**12. CHECK APPROPRIATE BOX(ES) TO INDICATE NATURE OF NOTICE, REPORT, OR OTHER DATA**

TYPE OF SUBMISSION	TYPE OF ACTION			
<input checked="" type="checkbox"/> Notice of Intent	<input type="checkbox"/> Acidize	<input type="checkbox"/> Deepen	<input type="checkbox"/> Production (Start/Resume)	<input type="checkbox"/> Water Shut-Off
<input type="checkbox"/> Subsequent Report	<input type="checkbox"/> Alter Casing	<input type="checkbox"/> Fracture Treat	<input type="checkbox"/> Reclamation	<input type="checkbox"/> Well Integrity
<input type="checkbox"/> Final Abandonment Notice	<input type="checkbox"/> Casing Repair	<input type="checkbox"/> New Construction	<input type="checkbox"/> Recomplete	<input checked="" type="checkbox"/> Other
	<input type="checkbox"/> Change Plans	<input type="checkbox"/> Plug and Abandon	<input type="checkbox"/> Temporarily Abandon	Production Facility Changes
	<input type="checkbox"/> Convert to Injection	<input type="checkbox"/> Plug Back	<input type="checkbox"/> Water Disposal	

13. Describe Proposed or Completed Operation (clearly state all pertinent details, including estimated starting date of any proposed work and approximate duration thereof. If the proposal is to deepen directionally or recompleat horizontally, give subsurface locations and measured and true vertical depths of all pertinent markers and zones. Attach the Bond under which the work will be performed or provide the Bond No. on file with BLM/BIA. Required subsequent reports shall be filed within 30 days following completion of the involved operations. If the operation results in a multiple completion or recompleat in a new interval, a Form 3160-4 shall be filed once testing has been completed. Final Abandonment Notices shall be filed only after all requirements, including reclamation, have been completed, and the operator has determined that the site is ready for final inspection.)

OXY USA Inc would respectfully request permission to install the Limousine Central Tank Battery on the pad of the Seven Rivers 17 Federal #1H. Please see the attached diagrams for the previously requested pad extension and the new pad layout for the propose facility install. Should you have any questions, please feel free to contact us at any time.

Accepted for record  
ORD 151000 3/6/14



*upon completion, downsizing may be required on East Side  
environmental staff will inspect and make recommendations.*

14. I hereby certify that the foregoing is true and correct.

Electronic Submission #231945 verified by the BLM Well Information System

For OXY USA INCORPORATED, sent to the Carlsbad

Committed to AFMSS for processing by JENNIFER MASON on 02/04/2014 (14JAM0062SE)

Name (Printed/Typed) JESSICA A SHELTON

Title REGULATORY TECHNICIAN

Signature (Electronic Submission)

Date 01/13/2014

**THIS SPACE FOR FEDERAL OR STATE OFFICE USE**

Approved By

*James A. [Signature]*

Title

SEPS

Date

2-15-14

Conditions of approval, if any, are attached. Approval of this notice does not warrant or certify that the applicant holds legal or equitable title to those rights in the subject lease which would entitle the applicant to conduct operations thereon.


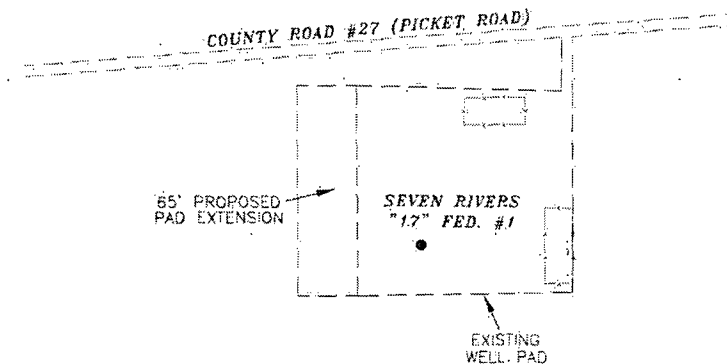
Office

CFO

Title 18 U.S.C. Section 1001 and Title 43 U.S.C. Section 1212, make it a crime for any person knowingly and willfully to make to any department or agency of the United States any false, fictitious or fraudulent statements or representations as to any matter within its jurisdiction.

**\*\* BLM REVISED \*\* BLM REVISED \*\* BLM REVISED \*\* BLM REVISED \*\* BLM REVISED \*\***

# OXY USA INC. SEVEN RIVERS "17" FED. #1 WELL PAD EXTENSION



## SURVEYORS CERTIFICATE

I, TERRY J. ASEL, NEW MEXICO PROFESSIONAL SURVEYOR NO. 15079, DO HEREBY CERTIFY THAT I CONDUCTED AND AM RESPONSIBLE FOR THIS SURVEY, THAT THIS SURVEY IS TRUE AND CORRECT TO THE BEST OF MY KNOWLEDGE AND BELIEF, AND MEETS THE "MINIMUM STANDARDS FOR SURVEYING IN NEW MEXICO" AS ADOPTED BY THE NEW MEXICO STATE BOARD OF REGISTRATION FOR PROFESSIONAL ENGINEERS AND SURVEYORS.

*Terry J. Asel* 11/22/2013  
Terry J. Asel, N.M. R.P.L.S. No. 15079

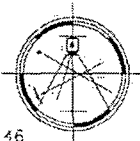
200' 0 200' 400' FEET  
SCALE: 1"=200'

## OXY USA INC.

SEVEN RIVERS "17" FED. #1 WELL PAD  
EXTENSION IN SECTION 17,  
TOWNSHIP 20 SOUTH, RANGE 25 EAST,  
N.M.P.M., EDDY COUNTY, NEW MEXICO

Asel Surveying

P.O. BOX 393 - 310 W. TAYLOR  
HOBBS, NEW MEXICO - 575-393-9146



Survey Date: 11/18/13	Sheet 1 of 1 Sheets
W.O. Number: 131118WL-b	Drawn By: KA Rev:
Date: 11/22/13	131118WL-b Scale: 1"=200'

