

Submit 1 Copy To Appropriate District Office
District I - (575) 393-6161
1625 N. French Dr., Hobbs, NM 88240
District II - (575) 748-1283
811 S. First St., Artesia, NM 88210
District III - (505) 334-6178
1000 Rio Brazos Rd., Aztec, NM 87410
District IV - (505) 476-3460
1220 S. St. Francis Dr., Santa Fe, NM 87505

State of New Mexico
Energy, Minerals and Natural Resources

Form C-103
Revised July 18, 2013

OIL CONSERVATION DIVISION
1220 South St. Francis Dr.
Santa Fe, NM 87505

SUNDRY NOTICES AND REPORTS ON WELLS (DO NOT USE THIS FORM FOR PROPOSALS TO DRILL OR TO DEEPEN OR PLUG BACK TO A DIFFERENT RESERVOIR. USE "APPLICATION FOR PERMIT" (FORM C-101) FOR SUCH PROPOSALS.)		WELL API NO. 30-015-22947
1. Type of Well: Oil Well <input type="checkbox"/> Gas Well <input checked="" type="checkbox"/> Other		5. Indicate Type of Lease STATE <input checked="" type="checkbox"/> FEE <input type="checkbox"/>
2. Name of Operator OXY USA WTP Limited Partnership		6. State Oil & Gas Lease No. V2678
3. Address of Operator P.O. Box 50250 Midland, TX 79710		7. Lease Name or Unit Agreement Name Big Walt 2 State
4. Well Location Unit Letter <u>C</u> : <u>660</u> feet from the <u>north</u> line and <u>2130</u> feet from the <u>west</u> line Section <u>2</u> Township <u>22S</u> Range <u>24E</u> NMPM County <u>Eddy</u>		8. Well Number 1
11. Elevation (Show whether DR, RKB, RT, GR, etc.) 3892'		9. OGRID Number 192463
		10. Pool name or Wildcat Indian Basin Up. Perm Assoc.

12. Check Appropriate Box to Indicate Nature of Notice, Report or Other Data

NOTICE OF INTENTION TO:

PERFORM REMEDIAL WORK ☐ PLUG AND ABANDON ☐
TEMPORARILY ABANDON ☒ CHANGE PLANS ☐
PULL OR ALTER CASING ☐ MULTIPLE COMPL ☐
DOWNHOLE COMMINGLE ☐
CLOSED-LOOP SYSTEM ☐
OTHER: MIT-TIA Extension ☒

SUBSEQUENT REPORT OF:

REMEDIAL WORK ☐ ALTERING CASING ☐
COMMENCE DRILLING OPNS. ☐ P AND A ☐
CASING/CEMENT JOB ☐
OTHER: ☐

13. Describe proposed or completed operations. (Clearly state all pertinent details, and give pertinent dates, including estimated date of starting any proposed work). SEE RULE 19.15.7.14 NMAC. For Multiple Completions: Attach wellbore diagram of proposed completion or recompletion.

LAST TA EXTENSION -
LAST PROD 10/1/2003

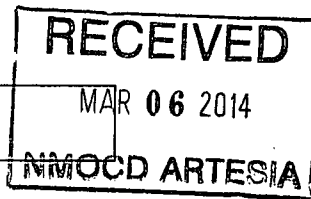
TD-7975' PBTD-7771' Perfs-7870-7914' CIBP-7820'

OXY USA WTP LP respectfully requests to extend the Temporarily Abandon Status Approval. This well is currently being evaluated for possible future recompletion.

1. Notify NMOCD of casing integrity test 24hrs in advance. -CONTACT OGD TO WITNESS
2. RU pump truck, circulate well with treated water, pressure test casing to 500# for 30 min.

Spud Date:

Rig Release Date:



I hereby certify that the information above is true and complete to the best of my knowledge and belief.

SIGNATURE David Stewart TITLE Sr. Regulatory Advisor DATE 3/4/14


Type or print name David Stewart E-mail address: david_stewart@oxy.com PHONE: 432-685-5717

For State Use Only

APPROVED BY: Richard Ince TITLE COMPLIANCE OFFICER DATE 3/20/14


Conditions of Approval (if any):

OXY USA WTP LP
Big Walt State #1
API No. 30-015-22947



17-1/2" hole @ 200'
13-3/8" csg @ 200'
w/ 250sx-TOC-Surf-Circ

12-1/4" hole @ 1600'
8-5/8" csg @ 1600'
w/ 750sx-TOC-Surf-Circ



7-7/8" hole @ 7975'
5-1/2" csg @ 7975'
w/ 300sx-TOC-6242'-Calc

2/06-CIBP @ 7820' w/ 49' cmt to 7771' Tagged

PB-7941'

Perfs @ 7870-7914'

TD-7975'