

UNITED STATES  
DEPARTMENT OF THE INTERIOR  
BUREAU OF LAND MANAGEMENT

OCD Artesia

FORM APPROVED  
OMB NO. 1004-0135  
Expires: July 31, 2010**SUNDRY NOTICES AND REPORTS ON WELLS**  
*Do not use this form for proposals to drill or to re-enter an abandoned well. Use form 3160-3 (APD) for such proposals.*5. Lease Serial No.  
NMLC028731B

6. If Indian, Allottee or Tribe Name

7. If Unit or CA/Agreement, Name and/or No.  
NMNM111789X8. Well Name and No.  
DODD FEDERAL UNIT 109. API Well No.  
30-015-2007710. Field and Pool, or Exploratory  
DODD; GLORIETA UPPER YESO11. County or Parish, and State  
EDDY COUNTY, NM**SUBMIT IN TRIPLICATE - Other instructions on reverse side.**

1. Type of Well

☒ Oil Well ☐ Gas Well ☐ Other2. Name of Operator  
COG OPERATING LLCContact: CHASITY JACKSON  
E-Mail: cjackson@concho.com3a. Address  
ONE CONCHO CENTER 600 WEST ILLINOIS AVE.  
MIDLAND, TX 797013b. Phone No. (include area code)  
Ph: 432-686-3087

4. Location of Well (Footage, Sec., T., R., M., or Survey Description)

Sec 11 T17S R29E Mer NMP NESW 1980FSL 1980FWL

**12. CHECK APPROPRIATE BOX(ES) TO INDICATE NATURE OF NOTICE, REPORT, OR OTHER DATA**

## TYPE OF SUBMISSION

## TYPE OF ACTION

☒ Notice of Intent☐ Subsequent Report☐ Final Abandonment Notice☐ Acidize☐ Alter Casing☐ Casing Repair☐ Change Plans☐ Convert to Injection☐ Deepen☐ Fracture Treat☐ New Construction☐ Plug and Abandon☐ Plug Back☐ Production (Start/Resume)☐ Reclamation☐ Recomplete☐ Temporarily Abandon☐ Water Disposal☐ Water Shut-Off☐ Well Integrity☒ Other

13. Describe Proposed or Completed Operation (clearly state all pertinent details, including estimated starting date of any proposed work and approximate duration thereof. If the proposal is to deepen directionally or recompleat horizontally, give subsurface locations and measured and true vertical depths of all pertinent markers and zones. Attach the Bond under which the work will be performed or provide the Bond No. on file with BLM/BIA. Required subsequent reports shall be filed within 30 days following completion of the involved operations. If the operation results in a multiple completion or recompleat in a new interval, a Form 3160-4 shall be filed once testing has been completed. Final Abandonment Notices shall be filed only after all requirements, including reclamation, have been completed, and the operator has determined that the site is ready for final inspection.)

COG Operating LLC, respectfully request to flare at the Dodd Federal Unit 11-A Battery. UL K-Sec 11-T17S-R29E.

Number of wells to flare: (6)  
Dodd Federal Unit #10 30-015-20077  
Dodd Federal Unit #563 30-015-39599  
Dodd Federal Unit #128 30-015-36157  
Dodd Federal Unit #909H 30-015-40345  
Dodd Federal Unit #911H 30-015-40346  
Dodd Federal Unit #901H 30-015-40343

550 Oil

**SUBJECT TO LIKE  
APPROVAL BY STATE****SEE ATTACHED FOR  
CONDITIONS OF APPROVAL**

14. I hereby certify that the foregoing is true and correct.

Electronic Submission #226181 verified by the BLM Well Information System  
For COG OPERATING LLC, sent to the Carlsbad  
Committed to AFMSS for processing by JOHNNY DICKERSON on 11/27/2013 ()

Name (Printed/Typed) CHASITY JACKSON

Title PREPARER

Signature (Electronic Submission)

Date 11/08/2013

**THIS SPACE FOR FEDERAL OR STATE OFFICE USE**

Approved By

Title

Date

Conditions of approval, if any, are attached. Approval of this notice does not warrant or certify that the applicant holds legal or equitable title to those rights in the subject lease which would entitle the applicant to conduct operations thereon.

Office

MAR 13 2014

Title 18 U.S.C. Section 1001 and Title 43 U.S.C. Section 1212, make it a crime for any person knowingly and willfully to make to any department or agency of the United States any false, fictitious or fraudulent statements or representations as to any matter within its jurisdiction.

**\*\* OPERATOR-SUBMITTED \*\* OPERATOR-SUBMITTED \*\* OPERATOR-SUBMITTED \*\***

**Additional data for EC transaction #226181 that would not fit on the form**

**32. Additional remarks, continued**

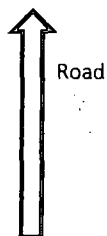
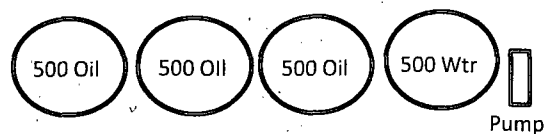
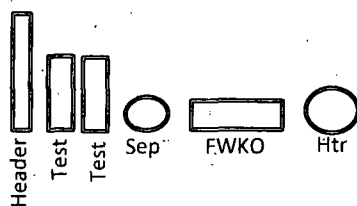
600 MCF

Requesting to flare from 11/8/13 - 2/8/14  
Due to DCP Linam Plant Shut-in. Schematic attached.

# Flare Request Form

Battery-	Dodd 11-A Battery		
Production-	550 oil, 710 wtr, 600 mcf		
Total BTU of Htrs-	1,000,000		
Flare Start Date-	11/8/2013	Flare End Date-	2/8/2014
UL Sec-T-R-	Unit K Sec.11-T17S-R29E	GPS-	N 32* 50.785 W 104* 02.901
# of wells in bty-	6	# of wells to be flared-	6
Reason For Flare-	DCP Compression issues		
	Gas purchaser- DCP		

Site Diagram



Well #'s	API Numbers
10 ✓	30-015-20077
563 ✓	30-015-39599
128 ✓	30-015-36157
909H ✓	30-015-40345
911H ✓	30-015-40346
901H ✓	30-015-40343

BUREAU OF LAND MANAGEMENT  
Carlsbad Field Office  
620 East Greene Street  
Carlsbad, New Mexico 88220  
575-234-5972

**3/13/2014 Approved subject to Conditions of Approval. JDB**

**Condition of Approval to Flare Gas**

1. Report all volumes on OGOR reports.
2. Comply with NTL-4A requirements
3. Subject to like approval from NMOCD
4. **Flared volumes will still require payment of royalties**
5. Install gas meter on vent/flare line to measure gas prior to venting/flaring operations if it is not equipped as such at this time. Gas meter to meet all requirements for sale meter as Federal Regulations and Onshore Order #5. Include meter serial number on sundry.
6. This approval does not authorize any additional surface disturbance.
7. Submit updated facility diagram as per Onshore Order #3.
8. Approval not to exceed 90 days for date of approval.
9. Submit Subsequent Report to this sundry with actual volumes of gas flared monthly on 3160-5 (sundry notice).
10. If flaring is still required past 90 days submit new request for approval.
11. If a portable unit is used to flare gas it must be monitored at all times.
12. Comply with any restrictions or regulations when on State or Fee surface.

JDB