

UNITED STATES
DEPARTMENT OF THE INTERIOR
BUREAU OF LAND MANAGEMENT

OCD-ARTESIA

FORM APPROVED
OMB NO. 1004-0135
Expires: July 31, 2010**SUNDRY NOTICES AND REPORTS ON WELLS**
*Do not use this form for proposals to drill or to re-enter an abandoned well. Use form 3160-3 (APD) for such proposals.***SUBMIT IN TRIPLICATE - Other instructions on reverse side.**

1. Type of Well <input checked="" type="checkbox"/> Oil Well <input type="checkbox"/> Gas Well <input type="checkbox"/> Other		5. Lease Serial No. NMNM0557142
2. Name of Operator YATES PETROLEUM CORPORATION		6. If Indian, Allottee or Tribe Name
3a. Address 105 SOUTH FOURTH STREET ARTESIA, NM 88210		7. If Unit or CA/Agreement, Name and/or No. NMNM111025X
3b. Phone No. (include area code) Ph: 505.748.4205		8. Well Name and No. Multiple--See Attached
4. Location of Well (Footage, Sec., T., R., M., or Survey Description) Multiple--See Attached		9. API Well No. Multiple--See Attached
		10. Field and Pool, or Exploratory Multiple--See Attached
		11. County or Parish, and State EDDY COUNTY, NM


12. CHECK APPROPRIATE BOX(ES) TO INDICATE NATURE OF NOTICE, REPORT, OR OTHER DATA

TYPE OF SUBMISSION	TYPE OF ACTION			
<input type="checkbox"/> Notice of Intent	<input type="checkbox"/> Acidize	<input type="checkbox"/> Deepen	<input type="checkbox"/> Production (Start/Resume)	<input type="checkbox"/> Water Shut-Off
<input checked="" type="checkbox"/> Subsequent Report	<input type="checkbox"/> Alter Casing	<input type="checkbox"/> Fracture Treat	<input type="checkbox"/> Reclamation	<input type="checkbox"/> Well Integrity
<input type="checkbox"/> Final Abandonment Notice	<input type="checkbox"/> Casing Repair	<input type="checkbox"/> New Construction	<input type="checkbox"/> Recomplete	<input checked="" type="checkbox"/> Other
	<input type="checkbox"/> Change Plans	<input type="checkbox"/> Plug and Abandon	<input type="checkbox"/> Temporarily Abandon	Production Facility Changes
	<input type="checkbox"/> Convert to Injection	<input type="checkbox"/> Plug Back	<input type="checkbox"/> Water Disposal	

13. Describe Proposed or Completed Operation (clearly state all pertinent details, including estimated starting date of any proposed work and approximate duration thereof. If the proposal is to deepen directionally or recompleat horizontally, give subsurface locations and measured and true vertical depths of all pertinent markers and zones. Attach the Bond under which the work will be performed or provide the Bond No. on file with BLM/BIA. Required subsequent reports shall be filed within 30 days following completion of the involved operations. If the operation results in a multiple completion or recompletion in a new interval, a Form 3160-4 shall be filed once testing has been completed. Final Abandonment Notices shall be filed only after all requirements, including reclamation, have been completed, and the operator has determined that the site is ready for final inspection.)

Yates Petroleum is submitting the attached updated site facility diagram to include the use of a vapor recovery system.

Accepted for record
RD NMCD 4/8/14



Accepted for Record Purposes.
Approval Subject to Onsite Inspections.
Date: John Dickerson

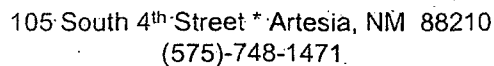
14. I hereby certify that the foregoing is true and correct. Electronic Submission #224565 verified by the BLM Well Information System For YATES PETROLEUM CORPORATION, sent to the Carlsbad Committed to AFMSS for processing by JOHNNY DICKERSON on 11/26/2013 (14JLD1582SE)	
Name (Printed/Typed) MICHELLE TAYLOR	Title
Signature (Electronic Submission)	Date 10/28/2013

THIS SPACE FOR FEDERAL OR STATE OFFICE USE

Approved By: ACCEPTED	DUNCAN WHITLOCK Title EPS	Date 04/01/2014
Conditions of approval, if any, are attached. Approval of this notice does not warrant or certify that the applicant holds legal or equitable title to those rights in the subject lease which would entitle the applicant to conduct operations thereon.		
Office Carlsbad		

Title 18 U.S.C. Section 1001 and Title 43 U.S.C. Section 1212, make it a crime for any person knowingly and willfully to make to any department or agency of the United States any false, fictitious or fraudulent statements or representations as to any matter within its jurisdiction.

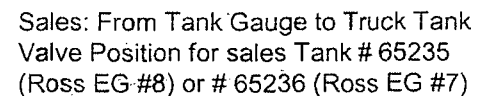
**** BLM REVISED ** BLM REVISED ** BLM REVISED ** BLM REVISED ** BLM REVISED ****



Michael Farmer-Foreman
October, 2013

Sec20 – T19S – R25E NWNW Unit D

660' FNL & 660' FWL
EDDY COUNTY, NM



1. V1 = open
V3 = sealed closed

Valve Position-production phase Tank #
65235 (Ross EG #8) or 65236 (Ross
EG #7):

1. V1 = Sealed closed
V3 = Sealed closed
2. V2 = open

This diagram is subject to the Yates Petroleum Corporation August 1983 Security Plan which is on file at 105 South 4th Street, Artesia, NM

Additional data for EC transaction #224565 that would not fit on the form

Wells/Facilities, continued

Agreement	Lease	Well/Fac Name, Number	API Number	Location
NMNM0557142	NMNM0557142	ROSS EG FED 7	30-015-26945-00-S3	Sec 20 T19S R25E SENW 1980FNL 1980FWL
NMNM0557142	NMNM0557142	ROSS EG FEDERAL 3	30-015-25903-00-S2	Sec 20 T19S R25E NWNW 660FNL 660FWL
NMNM0557142	NMNM0557142	ROSS EG FEDERAL 4	30-015-26770-00-S2	Sec 20 T19S R25E SWNW 1980FNL 660FWL
NMNM0557142	NMNM0557142	ROSS EG FEDERAL 8	30-015-26948-00-S2	Sec 20 T19S R25E NWSW 1980FSL 660FWL
NMNM111025X	NMNM0557142	NDDUP UNIT 63	30-015-26997-00-S1	Sec 20 T19S R25E SWNE 1980FNL 1980FEL

10. Field and Pool, continued

SEVEN RIVERS