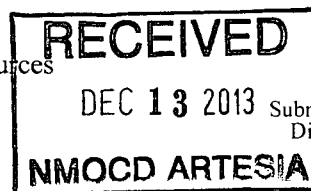


District I
1625 N. French Dr., Hobbs, NM 88240
District II
1301 W. Grand Avenue, Artesia, NM 88210
District III
1000 Rio Brazos Road, Aztec, NM 87410
District IV
1220 S. St. Francis Dr., Santa Fe, NM 87505

State of New Mexico
Energy Minerals and Natural Resources

Oil Conservation Division
1220 South St. Francis Dr.
Santa Fe, NM 87505



Form C-141
Revised October 10, 2003

Submit 2 Copies to appropriate
District Office in accordance
with Rule 116 on back
side of form

Release Notification and Corrective Action

OPERATOR

Initial Report ☒ Final Report

Name of Company BOPCO, LP	Contact Tony Savoie
Address 522 W. Mermod, Suite 704, Carlsbad, NM 88220	Telephone No. (432)556-8730
Facility Name North Indian Flats 26 Federal #1	Facility Type E&P

Surface Owner Federal	Mineral Owner Federal	Lease No. API #30-015-27556
-------------------------	-------------------------	-------------------------------

LOCATION OF RELEASE

Unit Letter G	Section 26	Township 21S	Range 28E	Feet from the 2,150	North/South Line North	Feet from the 1,980	East/West Line East	County Eddy
------------------	---------------	-----------------	--------------	------------------------	---------------------------	------------------------	------------------------	----------------

Latitude 32.452530° North

Longitude 104.054850° West

NATURE OF RELEASE

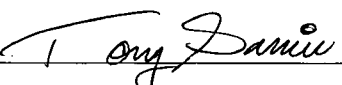

Type of Release Produced water	Volume of Release 25 bbls	Volume Recovered None
Source of Release 3" water dump line	Date and Hour of Occurrence 4/4/13 time unknown	Date and Hour of Discovery 4/4/13 at 10:00 a.m.
Was Immediate Notice Given? Yes <input checked="" type="checkbox"/> No Not Required	If YES, To Whom?	
By Whom? Tony Savoie	Date and Hour	
Was a Watercourse Reached? <input type="checkbox"/> Yes <input checked="" type="checkbox"/> No	If YES, Volume Impacting the Watercourse.	

If a Watercourse was Impacted, Describe Fully.*

Describe Cause of Problem and Remedial Action Taken:* The 3" water dump line from the heater-treater to the water tank developed a leak due to internal corrosion. A repair clamp was placed on the affected area of the pipe.

Describe Area Affected and Cleanup Action Taken.* The spill affected approximately 5800 sq. ft. of caliche well pad and tank battery pad. The saturated soil was scraped up and stockpiled on-site, pending final disposition. Following initial response activities, the release was remediated as per NMOCD recommended guidelines for spills and releases. Please reference the attached *Remediation Summary & Risk-Based Site Closure Request* for remediation details.

I hereby certify that the information given above is true and complete to the best of my knowledge and understand that pursuant to NMOCD rules and regulations all operators are required to report and/or file certain release notifications and perform corrective actions for releases, which may endanger public health or the environment. The acceptance of a C-141 report by the NMOCD marked as "Final Report" does not relieve the operator of liability should their operations have failed to adequately investigate and remediate contamination that pose a threat to ground water, surface water, human health or the environment. In addition, NMOCD acceptance of a C-141 report does not relieve the operator of responsibility for compliance with any other federal, state, or local laws and/or regulations.

Signature: 	OIL CONSERVATION DIVISION	
Printed Name: Tony Savoie	Approved by District Supervisor: 	
Title: Waste Management & Remediation Specialist	Approval Date: 4/17/2014	Expiration Date: NA
E-mail Address: tasavoie@basspet.com	Conditions of Approval: NA	
Date:	Final	
Phone: (432)556-8730		