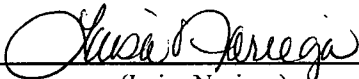


WELL NAME AND NUMBER Burnett 33
 LOCATION Section 33, T17S, R31E, 360 FNL, 2050 FWL, Eddy County
 OPERATOR Burnett Oil Co.
 DRILLING CONTRACTOR United Drilling, Inc. 30-015-42060

The undersigned hereby certifies that he is an authorized representative of the drilling contractor who drilled the above described well and had conducted deviation test and obtained the following results:

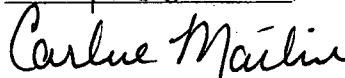
| Degrees @ Depth | Degrees @ Depth | Degrees @ Depth |
|-----------------|-----------------|-----------------|
| .4° @ 235' | .7° @ 4537' | 3.8° @ 7636' |
| .75° @ 470' | .1° @ 4785' | 4.8° @ 7747' |
| .75° @ 780' | .6° @ 5253' | 4.2° @ 7814' |
| 9.4° @ 926' | 1.1° @ 5664' | 4.9° @ 7943' |
| 7.8° @ 1061' | 1.4° @ 6140' | 4.6° @ 8066' |
| 5.7° @ 1188' | 3.4° @ 6584' | 5.1° @ 8110' |
| 4.1° @ 1400' | 3.7° @ 6665' | 10.4° @ 8160' |
| 3.8° @ 1590' | 4.0° @ 6728' | 4.5° @ 8211' |
| 3.4° @ 1747' | 4.4° @ 6784' | 4.4° @ 8275' |
| 2.6° @ 1970' | 4.2° @ 6873' | 3.3° @ 8444' |
| 2.6° @ 2192' | 4.4° @ 6981' | 1.9° @ 8560' |
| 1.3° @ 2414' | 4.1° @ 7148' | 2.0° @ 8655' |
| 1.2° @ 2865' | 3.9° @ 7211' | 1.9° @ 8750' |
| .5° @ 3308' | 4.1° @ 7336' | 1.8° @ 8845' |
| .6° @ 3752' | 4.1° @ 7401' | 2.3° @ 8951' |
| .2° @ 4197' | 3.7° @ 7434' | 2.7° @ 9036' |

Drilling Contractor- UNITED DRILLING, INC.

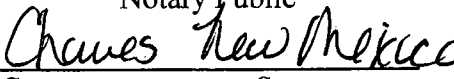
By: 
 (Luisa Noriega)

Title: Asst. Office Manager

Subscribed and sworn to before me this 7th day of April, 2014.



Notary Public


 County State

My Commission Expires: 10/8/14

RECEIVED

APR 29 2014

NMOCD ARTESIA