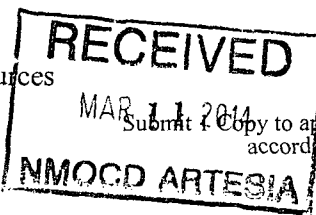


District I
1625 N. French Dr., Hobbs, NM 88240
District II
811 S. First St., Artesia, NM 88210
District III
1000 Rio Brazos Road, Aztec, NM 87410
District IV
1220 S. St. Francis Dr., Santa Fe, NM 87505

State of New Mexico
Energy Minerals and Natural Resources
Oil Conservation Division
1220 South St. Francis Dr.
Santa Fe, NM 87505



Form C-141
Revised August 8, 2011

Release Notification and Corrective Action

nt MP 1411838237

OPERATOR

☒ Initial Report ☐ Final Report

Name of Company: OXY USA Limited Partnership 192 467	Contact: Chris Jones
Address: 102 S. Main St. Carlsbad, NM 88220	Telephone No.: 575-628-4121
Facility Name: Smith Federal #3	Facility Type: Gas Well
Surface Owner: BLM	Mineral Owner: Federal
API No.: 30-015-31342	

LOCATION OF RELEASE

Unit Letter	Section	Township	Range	Feet from the	North/South Line	Feet from the	East/West Line	County
H	11	22S	23E	1514'	North	870'	East	Eddy

Latitude 32.408431 N Longitude -104.565277 W

NATURE OF RELEASE



Type of Release: Produced Water	Volume of Release: 12 bbls	Volume Recovered: 3 bbls
Source of Release: 4" Steel Flow Line	Date and Hour of Occurrence 1/10/14	Date and Hour of Discovery 1/10/14
Was Immediate Notice Given? <input checked="" type="checkbox"/> Yes <input type="checkbox"/> No <input type="checkbox"/> Not Required	If YES, To Whom? Mike Bratcher of NMOCD & Jim Amos & Jennifer Van Curen @ BLM	
By Whom? Chris Jones	Date and Hour: 1/14/2014 8:34 am	
Was a Watercourse Reached? <input type="checkbox"/> Yes <input checked="" type="checkbox"/> No	If YES, Volume Impacting the Watercourse.	

If a Watercourse was Impacted, Describe Fully.*

Describe Cause of Problem and Remedial Action Taken.* A 4 inch steel flow line was found to be leaking causing 12 barrels of produced water to be released. The line was shut-in and repaired. A vacuum truck was called to the location and recovered 3 barrels of produced water. Talon/LPE was contracted to perform an initial site assessment and soil sampling.

Describe Area Affected and Cleanup Action Taken.*
The affected area is approximately 120' X 20'. This area impacted the pasture land.

I hereby certify that the information given above is true and complete to the best of my knowledge and understand that pursuant to NMOCD rules and regulations all operators are required to report and/or file certain release notifications and perform corrective actions for releases which may endanger public health or the environment. The acceptance of a C-141 report by the NMOCD marked as "Final Report" does not relieve the operator of liability should their operations have failed to adequately investigate and remediate contamination that pose a threat to ground water, surface water, human health or the environment. In addition, NMOCD acceptance of a C-141 report does not relieve the operator of responsibility for compliance with any other federal, state, or local laws and/or regulations.

Signature: 		OIL CONSERVATION DIVISION	
Printed Name: Chris Jones		Approved by Environmental Specialist: 	
Title: HES Specialist		Approval Date: 4/28/14	Expiration Date: NA
E-mail Address: Christopher.Jones@oxy.com		Conditions of Approval:	
Date: 1/14/2014 Phone: 575-628-4121		Attached <input type="checkbox"/>	

* Attach Additional Sheets If Necessary

Remediation per OCD Rule & Guidelines, &
like approval by BLM. **SUBMIT REMEDIATION
PROPOSAL NO LATER THAN:**

5/28/14

22P-2268

District I
1625 N. French Dr., Hobbs, NM 88240
District II
811 S. First St., Artesia, NM 88210
District III
1000 Rio Brazos Road, Aztec, NM 87410
District IV
1220 S. St. Francis Dr., Santa Fe, NM 87505

State of New Mexico
Energy Minerals and Natural Resources
Oil Conservation Division
1220 South St. Francis Dr.
Santa Fe, NM 87505

Form C-141
Revised August 8, 2011

Submit 1 Copy to appropriate District Office in
accordance with 19.15.29 NMAC.

Release Notification and Corrective Action

nHMP 1411836437 OPERATOR ☒ Initial Report ☐ Final Report

Name of Company: BOPCO, L.P. <i>260737</i>	Contact: Tony Savoie
Address: 522 W. Mermod, Suite 704 Carlsbad, N.M. 88220	Telephone No. 575-887-7329
Facility Name: JRU-21 SWD-1	Facility Type: Exploration and Production

Surface Owner: Federal	Mineral Owner: Federal	API No. 30-015-41074
------------------------	------------------------	----------------------

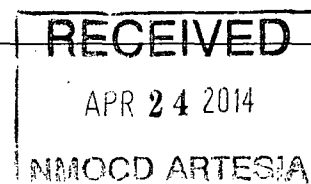
LOCATION OF RELEASE

Unit Letter	Section	Township	Range	Feet from the	North/South Line	Feet from the	East/West Line	County
G	21	22S	30E	1508	North	1926	East	Eddy

Latitude N 32.381464 Longitude W 103.883210

NATURE OF RELEASE

Type of Release: Produced water	Volume of Release: 1200 bbls.	Volume Recovered: 1000 bbls.
Source of Release: Frac tank overflow	Date and Hour of Occurrence: 4/14/14 approximately 8:30 a.m.	Date and Hour of Discovery: 4/14/14 at 4:30 p.m. by BOPCO
Was Immediate Notice Given? <input checked="" type="checkbox"/> Yes <input type="checkbox"/> No <input type="checkbox"/> Not Required	If YES, To Whom? NMOCD emergency #104 and the BLM	
By Whom? Tony Savoie	Date and Hour: 4/14/14 at 8:30 p.m.	
Was a Watercourse Reached? <input type="checkbox"/> Yes <input checked="" type="checkbox"/> No	If YES, Volume Impacting the Watercourse.	



If a Watercourse was Impacted, Describe Fully.*

Describe Cause of Problem and Remedial Action Taken.*
The rig was filling the frac tanks on-site in preparation of running acid on the SWD well, the pumps were shut down however the valves were misaligned by the rig crew and the water continued to gravitate into the tanks from the Legg Federal SWD water source causing the frac tanks to overflow undetected.

Describe Area Affected and Cleanup Action Taken.*
The frac tanks were set inside a plastic lined containment. The frac containment overflowed into a secondary earthen containment that was breached allowing water to leave the pad area and travel down a dry drainage ditch then eventually spread out into the pasture area north of the drilling pad. The spill impacted approximately 7200 sq.ft. of pad area and approximately 2700 sq.ft. of pasture area. Approximately 800 bbls of produced water were recovered from the lined frac containment and approximately 200 bbls were recovered from the earthen backup containment. Remediation activities are scheduled to begin as soon as the BLM arch survey is cleared. The rig moved off location on 4/22/14.
The spill area will be cleaned up in accordance to the NMOCD and BLM remediation guidelines.

I hereby certify that the information given above is true and complete to the best of my knowledge and understand that pursuant to NMOCD rules and regulations all operators are required to report and/or file certain release notifications and perform corrective actions for releases which may endanger public health or the environment. The acceptance of a C-141 report by the NMOCD marked as "Final Report" does not relieve the operator of liability should their operations have failed to adequately investigate and remediate contamination that pose a threat to ground water, surface water, human health or the environment. In addition, NMOCD acceptance of a C-141 report does not relieve the operator of responsibility for compliance with any other federal, state, or local laws and/or regulations.

Signature: <i>Tony Savoie</i>		OIL CONSERVATION DIVISION	
Printed Name: Tony Savoie		Approved by Environmental Specialist: <i>He P...</i>	
Title: Waste Management and Remediation Specialist		Approval Date: <i>7/28/14</i>	Expiration Date: <i>NA</i>
E-mail Address: <i>tasavoie@basspet.com</i>		Conditions of Approval: Remediation per OCD Rule & Guidelines, & like approval by BLM. SUBMIT REMEDIATION	
Date: 4/24/14	Phone: 432-556-8730	Attached <input type="checkbox"/>	

* Attach Additional Sheets If Necessary

PROPOSAL NO LATER THAN:

5/28/14

2RP-2267