

District I  
1625 N. French Dr., Hobbs, NM 88240  
District II  
811 S. First St., Artesia, NM 88210  
District III  
1000 Rio Brazos Road, Aztec, NM 87410  
District IV  
1220 S. St. Francis Dr., Santa Fe, NM 87505

State of New Mexico  
Energy Minerals and Natural Resources

Oil Conservation Division  
1220 South St. Francis Dr.  
Santa Fe, NM 87505

Form C-141  
Revised August 8, 2011

Submit 1 Copy to appropriate District Office in  
accordance with 19.15.29 NMAC.

### Release Notification and Corrective Action

#### OPERATOR

☒ Initial Report ☐ Final Report

Name of Company: <b>OXY USA Limited Partnership 172463</b>	Contact: <b>Chris Jones</b>
Address: <b>102 S. Main St. Carlsbad, NM 88220</b>	Telephone No.: <b>575-628-4121</b>
Facility Name: <b>Big Walt 2 State #4Q</b>	Facility Type: <b>Oil Well</b>
Surface Owner: <b>State</b>	Mineral Owner:
API No.: <b>30-015-32636</b>	

#### LOCATION OF RELEASE

Unit Letter	Section	Township	Range	Feet from the	North/South Line	Feet from the	East/West Line	County
<b>D</b>	<b>2</b>	<b>22S</b>	<b>24E</b>	<b>660'</b>	<b>North</b>	<b>840'</b>	<b>West</b>	<b>Eddy</b>

Latitude **32.4263 N** Longitude **-104.4745 W**

#### NATURE OF RELEASE

Type of Release: <b>Produced Water</b>	Volume of Release: <b>10 bbls</b>	Volume Recovered: <b>-0- bbls</b>
Source of Release: <b>3" Steel Flow Line</b>	Date and Hour of Occurrence <b>3/18/14</b>	Date and Hour of Discovery <b>3/18/14</b>
Was Immediate Notice Given? <input checked="" type="checkbox"/> Yes <input type="checkbox"/> No <input type="checkbox"/> Not Required	If YES, To Whom? <b>Mike Bratcher &amp; Randy Dade @ NMOCD</b> <b>Jim Amos &amp; Jennifer Van Curen @ BLM</b>	
By Whom? <b>Kimberly Wilson</b>	Date and Hour: <b>3/18/2014 12:30 pm</b>	
Was a Watercourse Reached? <input type="checkbox"/> Yes <input checked="" type="checkbox"/> No	If YES, Volume Impacting the Watercourse.	

**RECEIVED**

**APR 21 2014**

**NMOCD ARTESIA**

If a Watercourse was Impacted, Describe Fully.\*

Describe Cause of Problem and Remedial Action Taken.\* A 3 inch steel flow line 50' east of wellhead was found to be leaking causing 10 barrels of produced water to be released flowing off location down a draw. The line was shut-in, repaired and put back into service. No fluids were recovered. Talon/LPE was contracted to perform an initial site assessment and soil sampling.

Describe Area Affected and Cleanup Action Taken.\*

The affected area is approximately 30' X 60'. This area impacted is down the draw.

I hereby certify that the information given above is true and complete to the best of my knowledge and understand that pursuant to NMOCD rules and regulations all operators are required to report and/or file certain release notifications and perform corrective actions for releases which may endanger public health or the environment. The acceptance of a C-141 report by the NMOCD marked as "Final Report" does not relieve the operator of liability should their operations have failed to adequately investigate and remediate contamination that pose a threat to ground water, surface water, human health or the environment. In addition, NMOCD acceptance of a C-141 report does not relieve the operator of responsibility for compliance with any other federal, state, or local laws and/or regulations.

#### OIL CONSERVATION DIVISION

Signature:

Printed Name: **Chris Jones**

Title: **HES Specialist**

E-mail Address: **Christopher.Jones@oxy.com**

Date: **3/18/2014**

Phone: **575-628-4121**

Approved by Environmental Specialist:

Approval Date: **4/28/14**

Expiration Date: **NA**

Conditions of Approval:

Remediation per OCD Rule &  
Guidelines. **SUBMIT REMEDIATION  
PROPOSAL NO LATER THAN:**

Attached ☐

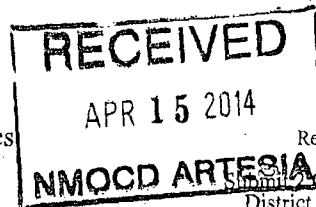
**2RP-2270**

\* Attach Additional Sheets If Necessary

**5/28/14**

District I  
1625 N. French Dr., Hobbs, NM 88240  
District II  
1301 W. Grand Avenue, Artesia, NM 88210  
District III  
1000 Rio Brazos Road, Aztec, NM 87410  
District IV  
1220 S. St. Francis Dr., Santa Fe, NM 87505

State of New Mexico  
Energy Minerals and Natural Resources  
Oil Conservation Division  
1220 South St. Francis Dr.  
Santa Fe, NM 87505



Form C-141  
Revised October 10, 2003

Submit 2 copies to appropriate  
District Office in accordance  
with Rule 116 on back  
side of form

Release Notification and Corrective Action

nHMP1411844251 OPERATOR ☒ Initial Report ☐ Final Report

Name of Company	Oxy Permian Ltd.	Contact	CJ Summers
Address	1017 W. Stanolind Rd, Hobbs, NM	Telephone No.	(575) 397-8216
Facility Name	Cypress 28 Federal #3H Battery	Facility Type	Gathering
Surface Owner	BLM	Mineral Owner	API No. 30-015-38287 (nearest well)

LOCATION OF RELEASE

Unit Letter	Section	Township	Range	Feet from the	North/South Line	Feet from the	East/West Line	County
	28	23S	29E					Eddy

Latitude \_\_\_\_\_ Longitude \_\_\_\_\_

NATURE OF RELEASE

Type of Release	Oil and Produced water	Volume of Release	40 bbls oil, 20 bbls produced water	Volume Recovered	50 bbls
Source of Release	Internal corrosion on 2" steel transfer line off the back of skim tank	Date and Hour of Occurrence	04/14/14	Date and Hour of Discovery	
Was Immediate Notice Given?	<input checked="" type="checkbox"/> Yes <input type="checkbox"/> No <input type="checkbox"/> Not Required	If YES, To Whom?	Mike Bratcher-NMOCD; Jennifer Van Curen-BLM		
By Whom?	Kathy Purvis, BBC International	Date and Hour	04/14/14 @ 3:39 pm		
Was a Watercourse Reached?	<input type="checkbox"/> Yes <input checked="" type="checkbox"/> No	If YES, Volume Impacting the Watercourse.			

If a Watercourse was Impacted, Describe Fully.\*

Describe Cause of Problem and Remedial Action Taken.\*


Internal corrosion on a 2" steel transfer line off the back of the skim tank caused 40 bbls of oil and 20 bbls of produced water to leak onto the ground. A vacuum truck recovered 50 bbls of fluids and the line was repaired or replaced.

Describe Area Affected and Cleanup Action Taken.\*

The affected area is approximately 30'x 30' on location. Remediation will be performed in accordance with a plan approved by NMOCD and BLM.

I hereby certify that the information given above is true and complete to the best of my knowledge and understand that pursuant to NMOCD rules and regulations all operators are required to report and/or file certain release notifications and perform corrective actions for releases which may endanger public health or the environment. The acceptance of a C-141 report by the NMOCD marked as "Final Report" does not relieve the operator of liability should their operations have failed to adequately investigate and remediate contamination that pose a threat to ground water, surface water, human health or the environment. In addition, NMOCD acceptance of a C-141 report does not relieve the operator of responsibility for compliance with any other federal, state, or local laws and/or regulations.

OIL CONSERVATION DIVISION

Signature: 


Printed Name: Chancey Summers

Title: HES Specialist

E-mail Address: Chancey.Summers@oxy.com

Date: 4-15-14

Phone: (575) 397-8216

Approved by District Supervisor: 

Approval Date: 4/28/14

Expiration Date: NA

Conditions of Approval:

Attached ☐

Remediation per OCD Rule & Guidelines, &  
like approval by BLM. **SUBMIT REMEDIATION  
PROPOSAL NO LATER THAN:**

5/28/14

\* Attach Additional Sheets If Necessary

2RP-2271