

District I  
1625 N. French Dr., Hobbs, NM 88240  
District II  
1301 W. Grand Avenue, Artesia, NM 88210  
District III  
1000 Rio Brazos Road, Aztec, NM 87410  
District IV  
1220 S. St. Francis Dr., Santa Fe, NM 87505

State of New Mexico  
Energy Minerals and Natural Resources

Form C-141  
Revised October 10, 2003

Oil Conservation Division  
1220 South St. Francis Dr.  
Santa Fe, NM 87505

Submit 2 Copies to appropriate  
District Office in accordance  
with Rule 116 on back  
side of form

**Release Notification and Corrective Action**

|                 |   |                |  |
|-----------------|---|----------------|--|
| <b>OPERATOR</b> |   | Initial Report | <input checked="" type="checkbox"/> Final Report |
| Name of Company | BOPCO, L.P.                                   | Contact        | Tony Savoie                                      |
| Address         | 522 W. Mermod, Suite 704 Carlsbad, N.M. 88220 | Telephone No.  | 575-887-7329                                     |
| Facility Name:  | Poker Lake Unit 140 Tank Battery (2RP-1907)   | Facility Type  | Exploration and Production                       |
| Surface Owner:  | State of NM                                   | Mineral Owner: | State of NM                                      |
|                 |   | API No.        | 30-015-29876                                     |

**LOCATION OF RELEASE**

| Unit Letter | Section | Township | Range | Feet from the | North/South Line | Feet from the | East/West Line | County |
|-------------|---------|----------|-------|---------------|------------------|---------------|----------------|--------|
| E           | 32      | 23S      | 30E   |               |                  |               |                | Eddy   |

**Latitude N 32.263302    Longitude W 103.910493**

**NATURE OF RELEASE**



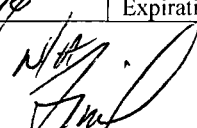
|   |   |   |  |                             |                       |
|---|---|---|--|-----------------------------|-----------------------|
| Type of Release:                                | Crude oil and produced water  | Volume of Release:                        | 10 bbls crude oil and 50 bbls produced water   | Volume Recovered:           | None                  |
| Source of Release:                              | 3" water transfer poly line   | Date and Hour of Occurrence:              | 9-9-13, time unknown   | Date and Hour of Discovery: | 9-9-13 time 9:00 a.m. |
| Was Immediate Notice Given?                     | <input checked="" type="checkbox"/> Yes <input type="checkbox"/> No <input type="checkbox"/> Not Required | If YES, To Whom? NMOCD emergency #104     | <div style="border: 2px solid black; padding: 5px; width: fit-content; margin: auto;"> <p style="font-size: 1.2em; margin: 0;"><b>RECEIVED</b></p> <p style="font-size: 1.2em; margin: 0;">JAN 32 2014</p> <p style="font-size: 1.2em; margin: 0;"><b>NMOCD ARTESIA</b></p> </div> |                             |                       |
| By Whom?  | Tony Savoie   | Date and Hour:                            |  |                             |                       |
| Was a Watercourse Reached?                      | <input type="checkbox"/> Yes <input checked="" type="checkbox"/> No                                       | If YES, Volume Impacting the Watercourse: |  |                             |                       |
| If a Watercourse was Impacted, Describe Fully.* |   |   |  |                             |                       |

Describe Cause of Problem and Remedial Action Taken:  
The 3" poly line failed at a welded connection. The pump was not running at the time of discovery, produced water was gravitating from the tank onto the ground outside the tank containment area, the tank valve was closed and the line was repaired.

Describe Area Affected and Cleanup Action Taken.\* Approximately 3,334 sq. ft. of pasture and approximately 1,162 sq. ft. of road was affected by the release. All of the fluid had soaked into the ground. A one-call will be placed and the saturated soil will be scraped up and stockpiled on-site. A remediation plan will be submitted to the NMOCD.

Remediation activities conducted at the PLU #140 Tank Battery Remediation Site met the objectives set forth by the NMOCD. Confirmation soil samples were submitted to an NMOCD-approved laboratory. The final dimensions of the primary excavation on the southeast side of the containment area were approximately thirty feet (30') in width, thirty-five feet (35') in length and three and one-half feet (3.5') in depth. Approximately four hundred feet (400') of a narrow flowpath traveling north from the well pad along the caliche access road was excavated to approximately three feet (3') bgs. Between December 2 and 13, 2013, approximately 600 cy of impacted soil was excavated and transported to an NMOCD-approved disposal facility. **Please reference the attached Basin Environmental Services Technologies Remediation Summary and Site Closure Request for details of remediation activities.**

I hereby certify that the information given above is true and complete to the best of my knowledge and understand that pursuant to NMOCD rules and regulations all operators are required to report and/or file certain release notifications and perform corrective actions for releases, which may endanger public health or the environment. The acceptance of a C-141 report by the NMOCD marked as "Final Report" does not relieve the operator of liability should their operations have failed to adequately investigate and remediate contamination that pose a threat to ground water, surface water, human health or the environment. In addition, NMOCD acceptance of a C-141 report does not relieve the operator of responsibility for compliance with any other federal, state, or local laws and/or regulations.

|  |   |                            |
|--|---|----------------------------|
| Signature:  | <b>OIL CONSERVATION DIVISION</b>  |                            |
| Printed Name: Tony Savoie  | Signed By:               |                            |
| Title: Waste Mgmt. & Remediation Specialist  | Approved by District Supervisor:  |                            |
| E-mail Address: TASavoie@BassPet.com   | Approval Date: <i>5/5/14</i>  | Expiration Date: <i>NA</i> |
| Date: <i>1/23/14</i> Phone: 432-556-8730   | Conditions of Approval:  |                            |

*2RP-1907*