

UNITED STATES
DEPARTMENT OF THE INTERIOR
BUREAU OF LAND MANAGEMENT

OCD Hobbs

FORM APPROVED
OMB No. 1004-0137
Expires: October 31, 2014

SUNDRY NOTICES AND REPORTS ON WELLS
Do not use this form for proposals to drill or to re-enter an abandoned well. Use Form 3160-3 (APD) for such proposals.

SUBMIT IN TRIPLICATE - Other Instructions on page 2.

1. Type of Well <input checked="" type="checkbox"/> Oil Well <input type="checkbox"/> Gas Well <input type="checkbox"/> Other		HOBBS OCD MAY 12 2014 RECEIVED 575-748-0940
2. Name of Operator COG Operating LLC		
3a. Address 2208 W. Main Street Artesia, NM 88210	3b. Phone No. (include area code) 575-748-0940	
4. Location of Well (Footage, Sec., T., R., M., or Survey Description) 330' FNL & 1980' FWL Unit Letter C (NENW) Sec 4-26S-29E		Lat. Long.
		5. Lease Serial No. NMNM115417
		6. If Indian, Allottee, or Tribe Name
		7. If Unit or CA. Agreement Name and/or No.
		8. Well Name and No. Big Papi Federal Com #245
		9. API Well No. 30-015-37833
		10. Field and Pool, or Exploratory Area Corral Canyon; Bone Spring, South
		11. County or Parish, State Lea County NM

12. CHECK APPROPRIATE BOX(S) TO INDICATE NATURE OF NOTICE, REPORT, OR OTHER DATA

TYPE OF SUBMISSION	TYPE OF ACTION			
<input checked="" type="checkbox"/> Notice of Intent	<input type="checkbox"/> Acidize	<input type="checkbox"/> Deepen	<input type="checkbox"/> Production (Start/ Resume)	<input type="checkbox"/> Water Shut-off
<input type="checkbox"/> Subsequent Report	<input type="checkbox"/> Altering Casing	<input type="checkbox"/> Fracture Treat	<input type="checkbox"/> Reclamation	<input type="checkbox"/> Well Integrity
<input type="checkbox"/> Final Abandonment Notice	<input type="checkbox"/> Casing Repair	<input type="checkbox"/> New Construction	<input type="checkbox"/> Recomplete	<input checked="" type="checkbox"/> Other
	<input type="checkbox"/> Change Plans	<input type="checkbox"/> Plug and abandon	<input type="checkbox"/> Temporarily Abandon	Well Pad Expansion
	<input type="checkbox"/> Convert to Injection	<input type="checkbox"/> Plug back	<input type="checkbox"/> Water Disposal	

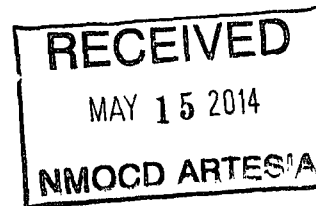
13. Describe Proposed or Completed Operation (clearly state all pertinent details including estimated starting date of any proposed work and approximate duration thereof. If the proposal is to deepen directionally or recompleat horizontally, give subsurface locations and measured and true vertical depths or pertinent markers and sands. Attach the Bond under which the work will performed or provide the Bond No. on file with the BLM/ BIA. Required subsequent reports shall be filed within 30 days following completion of the involved operations. If the operation results in a multiple completion or recompleat in a new interval, a Form 3160-4 shall be filed once testing has been completed. Final Abandonment Notice shall be filed only after all requirements, including reclamantion, have been completed, and the operator has determined that the site is ready for final inspection.)

COG Operating LLC respectfully requests approval to expand the well pad approved in the original APD to 340' x 340'.

See attached 600' x 600' plat.

Accepted for record
NMOCD

105
5-15-14



14. I hereby certify that the foregoing is true and correct.

Name (Printed/ Typed)

Mayte Reyes

Signature:

Mayte Reyes

Title:

Regulatory Analyst

Date:

4/7/14

THIS SPACE FOR FEDERAL OR STATE OFFICE USE

Approved by:

Steve Caffey

FIELD MANAGER

Title:

CARLSBAD FIELD OFFICE

Date:

MAY - 8 2014

Conditions of approval, if any are attached. Approval of this notice does not warrant or certify that the applicant holds legal or equitable title to those rights in the subject lease which would entitle the applicant to conduct operations thereon.

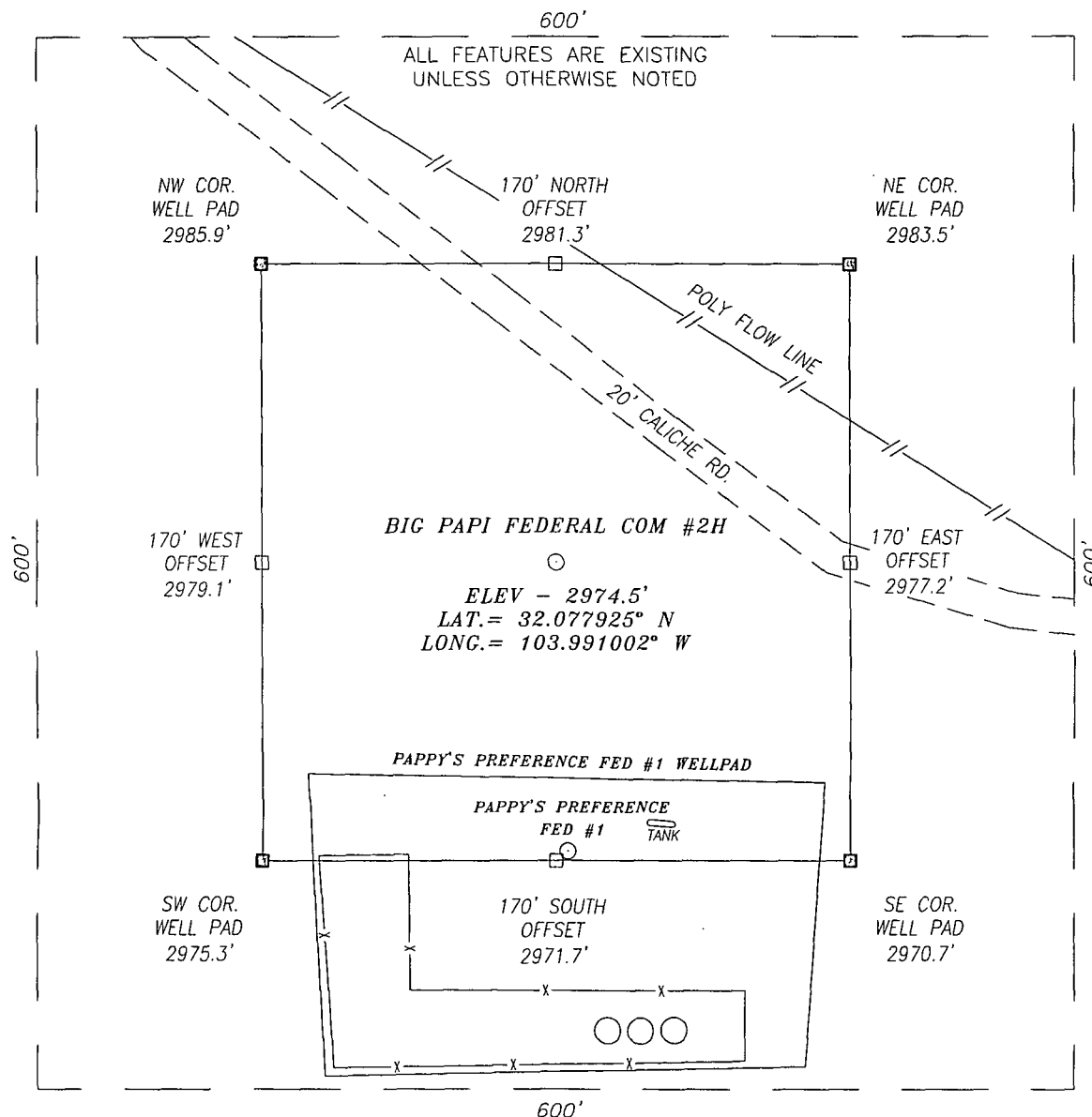
Title 18 U.S.C. Section 1001 AND Title 43 U.S.C. Section 1212, make it a crime for any person knowingly and willfully to make any department or agency of the United States any false, fictitious or fraudulent statements or representations as to any matter within its jurisdiction.

(Instructions on page 2)

SECTION 4, TOWNSHIP 26 SOUTH, RANGE 29 EAST, N.M.P.M.,

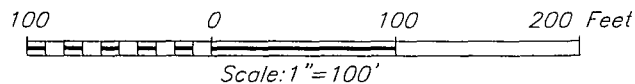
EDDY COUNTY

NEW MEXICO



DIRECTIONS. TO LOCATION

FROM THE INTERSECTION OF HIGHWAY 285 AND LONGHORN RD. (C.R. 725), GO APPROX. 4.2 MILES ALONG LONGHORN RD.; THEN TURN LEFT (NORTHEAST) ONTO A CALICHE ROAD AND GO 1.5 MILES; THEN TURN LEFT (WEST) AND FOLLOW MEANDERING ROAD FOR APPROX. 0.6 MILES TO THE EXISTING PAPI'S PREFERENCE FED #1 WELLPAD. PROPOSED WELL IS APPROX. 120' NORTH.



HARCROW SURVEYING, LLC

2314 W. MAIN ST, ARTESIA, N.M. 88210
PH: (575) 513-2570 FAX: (575) 746-2158
chad_harcrow77@yahoo.com



COG OPERATING, LLC

BIG PAPI FED COM #2H WELL
LOCATED 330 FEET FROM THE NORTH LINE
AND 1980 FEET FROM THE WEST LINE OF SECTION 4,
TOWNSHIP 26 SOUTH, RANGE 29 EAST, N.M.P.M.,
EDDY COUNTY, NEW MEXICO

SURVEY DATE: 04/03/2014

PAGE: 1 OF 1

DRAFTING DATE: 04/07/2014

APPROVED BY: CH

DRAWN BY: SP

FILE: 14-271