

UNITED STATES
DEPARTMENT OF THE INTERIOR
BUREAU OF LAND MANAGEMENTFORM APPROVED
OMB NO. 1004-0135
Expires: July 31, 2010**SUNDRY NOTICES AND REPORTS ON WELLS**
*Do not use this form for proposals to drill or to re-enter an abandoned well. Use form 3160-3 (APD) for such proposals.***SUBMIT IN TRIPLICATE - Other instructions on reverse side.**

1. Type of Well <input type="checkbox"/> Oil Well <input checked="" type="checkbox"/> Gas Well <input type="checkbox"/> Other		5. Lease Serial No. NMLC061465B
2. Name of Operator ALAMO PERMIAN RESOURCES LLC-Email: cstoker@helmsoil.com		6. If Indian, Allottee or Tribe Name
3a. Address 415 WEST WALL STREET SUITE 500 MIDLAND, TX 79701		7. If Unit or CA/Agreement, Name and/or No.
3b. Phone No. (include area code) Ph: 432-664-7659		8. Well Name and No. TEK KEYES B 1
4. Location of Well (Footage, Sec., T., R., M., or Survey Description) Sec 3 T17S R28E SESW 660FSL 1980FWL		9. API Well No. 30-015-01312-00-S1
		10. Field and Pool, or Exploratory VANDERGRIF KEYS
		11. County or Parish, and State EDDY COUNTY, NM

12. CHECK APPROPRIATE BOX(ES) TO INDICATE NATURE OF NOTICE, REPORT, OR OTHER DATA

TYPE OF SUBMISSION	TYPE OF ACTION			
<input type="checkbox"/> Notice of Intent	<input type="checkbox"/> Acidize	<input type="checkbox"/> Deepen	<input type="checkbox"/> Production (Start/Resume)	<input type="checkbox"/> Water Shut-Off
<input checked="" type="checkbox"/> Subsequent Report	<input type="checkbox"/> Alter Casing	<input type="checkbox"/> Fracture Treat	<input checked="" type="checkbox"/> Reclamation	<input type="checkbox"/> Well Integrity
<input type="checkbox"/> Final Abandonment Notice	<input type="checkbox"/> Casing Repair	<input type="checkbox"/> New Construction	<input type="checkbox"/> Recomplete	<input type="checkbox"/> Other
	<input type="checkbox"/> Change Plans	<input type="checkbox"/> Plug and Abandon	<input type="checkbox"/> Temporarily Abandon	
	<input type="checkbox"/> Convert to Injection	<input type="checkbox"/> Plug Back	<input type="checkbox"/> Water Disposal	

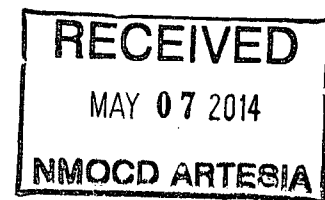
13. Describe Proposed or Completed Operation (clearly state all pertinent details, including estimated starting date of any proposed work and approximate duration thereof. If the proposal is to deepen directionally or recomple horizontally, give subsurface locations and measured and true vertical depths of all pertinent markers and zones. Attach the Bond under which the work will be performed or provide the Bond No. on file with BLM/BIA. Required subsequent reports shall be filed within 30 days following completion of the involved operations. If the operation results in a multiple completion or recomple in a new interval, a Form 3160-4 shall be filed once testing has been completed. Final Abandonment Notices shall be filed only after all requirements, including reclamation, have been completed, and the operator has determined that the site is ready for final inspection.)

3/1/14

INITIAL RECLAMATION COMPLETE; READY FOR INSPECTION

SEE ATTACHED FOR DETAILS

Accepted for record
5/12/14
NMLC06



14. I hereby certify that the foregoing is true and correct.	
Electronic Submission #237713 verified by the BLM Well Information System For ALAMO PERMIAN RESOURCES LLC, sent to the Carlsbad Committed to AFMSS for processing by JAMES AMOS on 04/24/2014 (14JA1049SE)	
Name (Printed/Typed) CARIE STOKER	Title REGULATORY AFFAIRS COORDINATOR
Signature (Electronic Submission)	Date 03/04/2014

THIS SPACE FOR FEDERAL OR STATE OFFICE USE

Approved By ACCEPTED	JAMES A AMOS Title SUPERVISOR EPS	Date 04/24/2014
Conditions of approval, if any, are attached. Approval of this notice does not warrant or certify that the applicant holds legal or equitable title to those rights in the subject lease which would entitle the applicant to conduct operations thereon.		
Office Carlsbad		

Title 18 U.S.C. Section 1001 and Title 43 U.S.C. Section 1212, make it a crime for any person knowingly and willfully to make to any department or agency of the United States any false, fictitious or fraudulent statements or representations as to any matter within its jurisdiction.

**** BLM REVISED ** BLM REVISED ** BLM REVISED ** BLM REVISED ** BLM REVISED ****

SITE RESTORATION FORM

Page 1 of 2

OPERATOR: Alamo Permian Resources

LAT/LONG: 32.85846 104.16604

FACILITY NAME: TE&K #1 (P&A)
API 30-0-15-01312

LOCATION: Section 3, T 17S, R28E
Eddy County, NM, Unit I

Inspections: 9-25-2013 12-11-2013

INSPECTION CHECKLIST	YES	NO	REMARKS
A.) Surface Owner			
1.) Federal	X		
2.) State		X	
B.) Type Surface			
1.) Native soil	X		loose sandy soil on the surface
2.) Caliche		X	
3.) other			
C.) Well Site Misc.			
1.) Steel marker	X		
a. At least, 4" in diameter & 4' above ground		X	Only small sign marking location.
b. Set in concrete	X		
c. Info welded or permanently stamped on marker	X		
2.) Electrical Pole		X	
3.) Anchors		X	One on east side removed 12-11-2013
7.) others			
D.) Equipment Onsite			
1.) Sign - H2S, etc		X	
2.) Pipelines		X	Steel Piping cut and removed 12-11-2013
3.) Flowlines		X	
4.) Tanks/Vessels etc.		X	
5.) Abandoned lines, type		X	Steel 4" line cut below ground surface and removed.
6.) Non-retrieved flowlines/pipelines - fluids removed			
7.) other			
E.) Onsite Debris			
1.) Trash/Junk etc.		X	Junk hose and bags on location removed 12-11-2013
2.) Cement/Concrete or bases		X	
3.) Metals etc.		X	
4.) Other			
F.) Surface Staining			
1.) Asphaltic soil		X	
2.) Salts		X	
3.) Oily soils		X	
4.) Stressed Areas			
5.) Other			
G.) Reserve Pit Area			
1.) Pit present site		X	Not Present.
2.) Pit vegetation %			
3.) Barren Areas around pit			
4.) Plastic Liner Evidence in pit			
5.) Surface Salt Staining			
6.) Runoff or Erosional Issues			
7.) Other			

SITE RESTORATION FORM

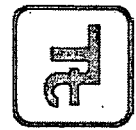
Page 2 of 2

OPERATOR: Alamo

FACILITY NAME: TE&K #1

[illegible]

Alamo Permian Resources
TE&K Federal #1 (P&A location)
Eddy County, New Mexico



TETRA TECH




Photo 1. Location ripped and seeded.




Photo 2. Location and road ripped, seeded and fenced.