

UNITED STATES
DEPARTMENT OF THE INTERIOR
BUREAU OF LAND MANAGEMENT

FORM APPROVED
OMB NO. 1004-0135
Expires: July 31, 2010

SUNDRY NOTICES AND REPORTS ON WELLS
Do not use this form for proposals to drill or to re-enter an abandoned well. Use form 3160-3 (APD) for such proposals.

SUBMIT IN TRIPLICATE - Other instructions on reverse side.

5. Lease Serial No. NMNM0555283
6. If Indian, Allottee or Tribe Name
7. If Unit or CA/Agreement, Name and/or No. NMNM88494
8. Well Name and No. FED 12 COM 1
9. API Well No. 30-015-21288-00-S2
10. Field and Pool, or Exploratory BURTON FLAT
11. County or Parish, and State EDDY COUNTY, NM

1. Type of Well <input type="checkbox"/> Oil Well <input checked="" type="checkbox"/> Gas Well <input type="checkbox"/> Other	
2. Name of Operator MERIT ENERGY COMPANY	
Contact: TERRY B CALLAHAN E-Mail: tcallahan@linnenergy.com	
3a. Address 13727 NOEL ROAD SUITE 500 DALLAS, TX 75240	3b. Phone No. (include area code) Ph: 281-840-4000
4. Location of Well (Footage, Sec., T., R., M., or Survey Description) Sec 12 T21S R26E NENE 660FNL 660FEL	

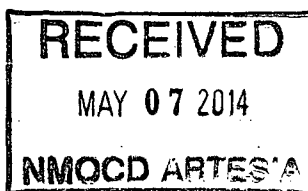
12. CHECK APPROPRIATE BOX(ES) TO INDICATE NATURE OF NOTICE, REPORT, OR OTHER DATA

TYPE OF SUBMISSION	TYPE OF ACTION			
<input type="checkbox"/> Notice of Intent	<input type="checkbox"/> Acidize	<input type="checkbox"/> Deepen	<input type="checkbox"/> Production (Start/Resume)	<input type="checkbox"/> Water Shut-Off
<input checked="" type="checkbox"/> Subsequent Report	<input type="checkbox"/> Alter Casing	<input type="checkbox"/> Fracture Treat	<input type="checkbox"/> Reclamation	<input type="checkbox"/> Well Integrity
<input type="checkbox"/> Final Abandonment Notice	<input type="checkbox"/> Casing Repair	<input type="checkbox"/> New Construction	<input type="checkbox"/> Recomplete	<input checked="" type="checkbox"/> Other
	<input type="checkbox"/> Change Plans	<input type="checkbox"/> Plug and Abandon	<input type="checkbox"/> Temporarily Abandon	Site Facility Diagram/Security Plan
	<input type="checkbox"/> Convert to Injection	<input type="checkbox"/> Plug Back	<input type="checkbox"/> Water Disposal	

13. Describe Proposed or Completed Operation (clearly state all pertinent details, including estimated starting date of any proposed work and approximate duration thereof. If the proposal is to deepen directionally or recompletable horizontally, give subsurface locations and measured and true vertical depths of all pertinent markers and zones. Attach the Bond under which the work will be performed or provide the Bond No. on file with BLM/BIA. Required subsequent reports shall be filed within 30 days following completion of the involved operations. If the operation results in a multiple completion or recompletable in a new interval, a Form 3160-4 shall be filed once testing has been completed. Final Abandonment Notices shall be filed only after all requirements, including reclamation, have been completed, and the operator has determined that the site is ready for final inspection.)

PLEASE FIND ATTACHED LINN'S FEDERAL 12 COM 01 BATTERY SITE FACILITY DIAGRAM.

APD 5/12/14
Accepted for Record
NMOCOD



Accepted for Record Purposes.
Approval Subject to Onsite Inspection.
Date: 4-28-14
J. Amos

14. I hereby certify that the foregoing is true and correct. Electronic Submission #226570 verified by the BLM Well Information System For MERIT ENERGY COMPANY, sent to the Carlsbad Committed to AFMSS for processing by KURT SIMMONS on 12/03/2013 (14KMS7716SE)	
Name (Printed/Typed) TERRY B CALLAHAN	Title REG COMPLIANCE SPECIALIST III
Signature (Electronic Submission)	Date 11/13/2013

THIS SPACE FOR FEDERAL OR STATE OFFICE USE

Approved By ACCEPTED	JAMES A AMOS Title SUPERVISOR EPS	Date 04/24/2014
Conditions of approval, if any, are attached. Approval of this notice does not warrant or certify that the applicant holds legal or equitable title to those rights in the subject lease which would entitle the applicant to conduct operations thereon.		
Office Carlsbad		

Title 18 U.S.C. Section 1001 and Title 43 U.S.C. Section 1212, make it a crime for any person knowingly and willfully to make to any department or agency of the United States any false, fictitious or fraudulent statements or representations as to any matter within its jurisdiction.

Federal 12 Com 01 Battery
Eddy County, New Mexico
660' FNL & 660' FEL
Sec 12-T21S - R26E

Federal 12 Com 001

Site Facility Diagram
Linn Operating, Inc.
Site Facility Plan Located at
Hobbs, New Mexico
Field Office

2130 West Bender

Hobbs, New Mexico 88240

Office Hours 7:00 AM-4:00 PM MST
Monday-Thursday and every other Friday.

Prepared by Jay McCraw

Odessa, TX

November 2012

LINN
Energy

— Flow Line
— Water Line
— Oil Line
— Gas Line
— Burm

Water Tank Valve

Open not Sealed

Open/Closed

Sealed Closed: Open during water draw

Sealed Closed

Open during sale of disposition

Sealed Closed

Other than for water drain

Load Line Valve

Sealed and or locked

Out of Service

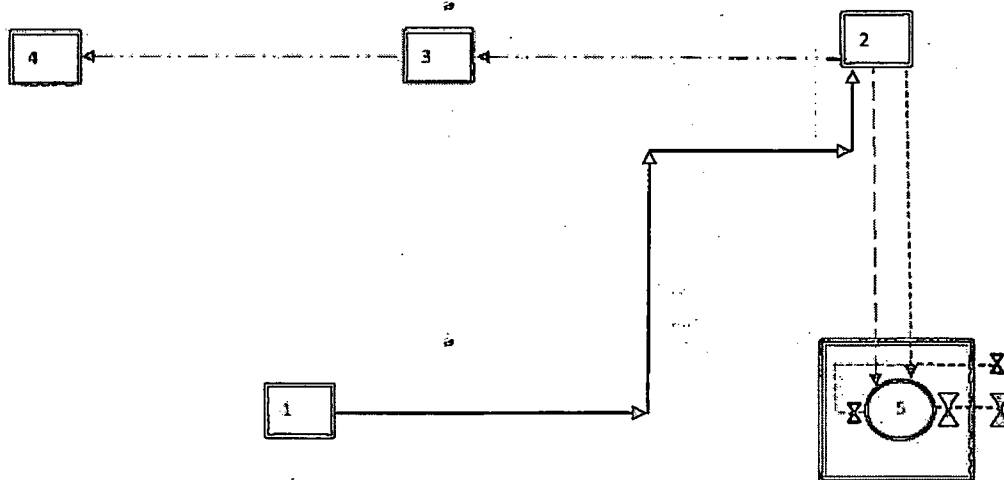
1-Well Head

2-Production Unit 4 Ft X 6 Ft

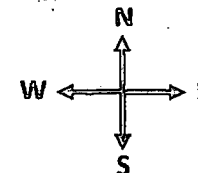
3-Gas Compressor

4-GSM Enterprise 58-993-01

5-Welded Steel Mixed fluid tank. No Tank # Visible



Accepted for Record Purposes.
Approval Subject to Onsite Inspection.
Date: 4-24-14



Entrance