

UNITED STATES
DEPARTMENT OF THE INTERIOR
BUREAU OF LAND MANAGEMENTFORM APPROVED
OMB NO. 1004-0135
Expires: July 31, 2010**SUNDRY NOTICES AND REPORTS ON WELLS**
*Do not use this form for proposals to drill or to re-enter an abandoned well. Use form 3160-3 (APD) for such proposals.***SUBMIT IN TRIPLICATE - Other instructions on reverse side.**

1. Type of Well <input checked="" type="checkbox"/> Oil Well <input type="checkbox"/> Gas Well <input type="checkbox"/> Other		5. Lease Serial No. NMNM01179
2. Name of Operator BOPCO, L.P.		6. If Indian, Allottee or Tribe Name
Contact: WHITNEY MCKEE E-Mail: wbmckee@basspet.com		7. If Unit or CA/Agreement, Name and/or No.
3a. Address P.O. BOX 2760 MIDLAND, TX 79702	3b. Phone No. (include area code) Ph: 432-683-2277	8. Well Name and No. POKER LAKE UNIT 410H
4. Location of Well (Footage, Sec., T., R., M., or Survey Description) Sec 21 T24S R31E SWSE 755FSL 1360FEL 32.197522 N Lat, 103.778142 W Lon		9. API Well No. 30-015-40964
		10. Field and Pool, or Exploratory POKER LAKE SW (DELAWARE)
		11. County or Parish, and State EDDY COUNTY, NM

12. CHECK APPROPRIATE BOX(ES) TO INDICATE NATURE OF NOTICE, REPORT, OR OTHER DATA


TYPE OF SUBMISSION	TYPE OF ACTION			
<input checked="" type="checkbox"/> Notice of Intent	<input type="checkbox"/> Acidize	<input type="checkbox"/> Deepen	<input type="checkbox"/> Production (Start/Resume)	<input type="checkbox"/> Water Shut-Off
<input type="checkbox"/> Subsequent Report	<input type="checkbox"/> Alter Casing	<input type="checkbox"/> Fracture Treat	<input type="checkbox"/> Reclamation	<input type="checkbox"/> Well Integrity
<input type="checkbox"/> Final Abandonment Notice	<input type="checkbox"/> Casing Repair	<input type="checkbox"/> New Construction	<input type="checkbox"/> Recomplete	<input checked="" type="checkbox"/> Other
	<input type="checkbox"/> Change Plans	<input type="checkbox"/> Plug and Abandon	<input type="checkbox"/> Temporarily Abandon	Change to Original APD
	<input type="checkbox"/> Convert to Injection	<input type="checkbox"/> Plug Back	<input type="checkbox"/> Water Disposal	

13. Describe Proposed or Completed Operation (clearly state all pertinent details, including estimated starting date of any proposed work and approximate duration thereof. If the proposal is to deepen directionally or recompleat horizontally, give subsurface locations and measured and true vertical depths of all pertinent markers and zones. Attach the Bond under which the work will be performed or provide the Bond No. on file with BLM/BIA. Required subsequent reports shall be filed within 30 days following completion of the involved operations. If the operation results in a multiple completion or recompleat in a new interval, a Form 3160-4 shall be filed once testing has been completed. Final Abandonment Notices shall be filed only after all requirements, including reclamation, have been completed, and the operator has determined that the site is ready for final inspection.)

BOPCO, L.P. respectfully requests to extend the surface pad an additional twenty-five feet to the west to accommodate the McVay #5 rig. The APD was approved on 01/19/2013.

Attn: Cody Layton, Jesse Rice

Accepted for record
NMOCD 105
5-27-14



14. I hereby certify that the foregoing is true and correct.	
Electronic Submission #244471 verified by the BLM Well Information System For BOPCO, L.P., sent to the Carlsbad Committed to AFMSS for processing by LINDA DENNISTON on 05/06/2014 ()	
Name (Printed/Typed) JARREL BROOKS	Title ENGINEERING ASSISTANT
Signature (Electronic Submission)	Date 05/05/2014

THIS SPACE FOR FEDERAL OR STATE OFFICE USE

Approved By <u>[Signature]</u>	For <u>FIELD MANAGER</u>	Date <u>5/22/14</u>
Conditions of approval, if any, are attached. Approval of this notice does not warrant or certify that the applicant holds legal or equitable title to those rights in the subject lease which would entitle the applicant to conduct operations thereon.		
Office <u>CARLSBAD FIELD OFFICE</u>		

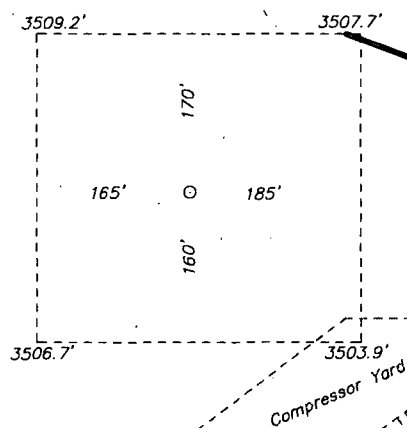
Title 18 U.S.C. Section 1001 and Title 43 U.S.C. Section 1212, make it a crime for any person knowingly and willfully to make to any department or agency of the United States any false, fictitious or fraudulent statements or representations as to any matter within its jurisdiction.

**** OPERATOR-SUBMITTED ** OPERATOR-SUBMITTED ** OPERATOR-SUBMITTED ****

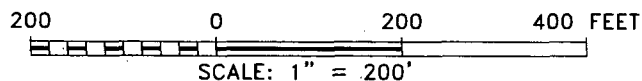
SECTION 21, TOWNSHIP 24 SOUTH, RANGE 31 EAST, N.M.P.M.,
EDDY COUNTY, WELL PAD LAYOUT NEW MEXICO.

BOPCO, L.P.
POKER LAKE UNIT 410H
ELEV. - 3507'

Lat - N 32°11'51.08"
Long - W 103°46'41.31"
NMSPCE- N 436021.960
E 671737.445
(NAD-27)



Bopco Yard
& Tank Facility



Directions to Location:

FROM THE JUNCTION OF BUCK JACKSON AND HWY
128, GO SOUTHERLY ON BUCK JACKSON FOR 4.9
MILES TO PROPOSED LEASE ROAD.

BASIN SURVEYS P.O. BOX 1786 - HOBBS, NEW MEXICO

W.O. Number: 28844

Drawn By: K. GOAD

Date: 07-15-2013

Disk: KJG - 28844WELL

BOPCO, L.P.

REF: POKER LAKE UNIT 410H / WELL PAD TOPO

THE POKER LAKE UNIT 410H LOCATED 755'
FROM THE SOUTH LINE AND 1360' FROM THE EAST LINE OF
SECTION 21, TOWNSHIP 24 SOUTH, RANGE 31 EAST,
N.M.P.M., EDDY COUNTY, NEW MEXICO.

Survey Date: 07-08-2013

Sheet 1 of 6 Sheets