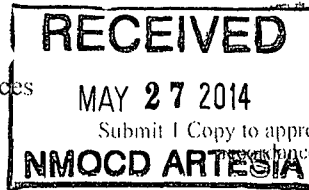


District I
1625 N. French Dr., Hobbs, NM 88240
District II
811 S. First St., Artesia, NM 88210
District III
1000 Rio Brazos Road, Aztec, NM 87410
District IV
1220 S. St. Francis Dr., Santa Fe, NM 87505

State of New Mexico
Energy Minerals and Natural Resources
Oil Conservation Division
1220 South St. Francis Dr.
Santa Fe, NM 87505



Form C-141
Revised August 8, 2011

Release Notification and Corrective Action

WHP 1414923401



Name of Company: Mewbourne Oil Company 14744		OPERATOR	<input checked="" type="checkbox"/> Initial Report <input type="checkbox"/> Final Report
Address: PO Box 5270, Hobbs NM 88241		Contact: Zack Thomas	
Facility Name: Quick Draw 10 G #001		Telephone No. 575-393-5905	
		Facility Type: Producing Oil Well	
Surface Owner: Kevin Wilbanks		Mineral Owner: Private	API No. 30-015-36500

LOCATION OF RELEASE

Unit Letter G	Section 10	Township 20S	Range 25E	Feet from the 2310'	North/South Line North	Feet from the 1650'	East/West Line East	County Eddy
------------------	---------------	-----------------	--------------	------------------------	---------------------------	------------------------	------------------------	----------------

Latitude 32.5888905 Longitude -104.4695243

NATURE OF RELEASE

Type of Release: Produced Water (6-8 bbls)	Volume of Release: 6-8 bbls	Volume Recovered: 0 bbls
Source of Release: Heater/Treater	Date and Hour of Occurrence 5-22-14	Date and Hour of Discovery 5-22-14 8:00 am
Was Immediate Notice Given? <input checked="" type="checkbox"/> Yes <input type="checkbox"/> No <input type="checkbox"/> Not Required	If YES, To Whom? Mike Brather	
By Whom? Zack Thomas	Date and Hour 5-22-14 9:17 am	
Was a Watercourse Reached? <input type="checkbox"/> Yes <input checked="" type="checkbox"/> No	If YES, Volume Impacting the Watercourse.	
If a Watercourse was Impacted, Describe Fully.*		
Describe Cause of Problem and Remedial Action Taken.* Upon arrival of the pump, a small hole was discovered on the water leg of the heater treater. Following the discovery of the release, the heater treater was drained and isolated in order to make repairs.		
Describe Area Affected and Cleanup Action Taken.* Affected area- Caliche inside the separation equipment area. The release also impacted a 5 ft. by 25 ft. area of pasture to the east of well pad. Contaminated soil will be dug up and hauled off and backfilled with clean material. Final remediation will be conducted in accordance with NMOC D's Guidelines for Remediation of Spills, Leaks, and Releases.		
I hereby certify that the information given above is true and complete to the best of my knowledge and understand that pursuant to NMOC D rules and regulations all operators are required to report and/or file certain release notifications and perform corrective actions for releases which may endanger public health or the environment. The acceptance of a C-141 report by the NMOC D marked as "Final Report" does not relieve the operator of liability should their operations have failed to adequately investigate and remediate contamination that pose a threat to ground water, surface water, human health or the environment. In addition, NMOC D acceptance of a C-141 report does not relieve the operator of responsibility for compliance with any other federal, state, or local laws and/or regulations.		
Signature: 	OIL CONSERVATION DIVISION	
Printed Name: Zack Thomas	Approved by Environmental Specialist: 	
Title: Environmental Rep.	Approval Date: 5/29/14	Expiration Date: NA
E-mail Address: zthomas@mewbourne.com	Conditions of Approval:	
Date: 5-27-14	Phone: 575-602-2188	
		Attached <input type="checkbox"/>

* Attach Additional Sheets If Necessary

Remediation per OCD Rule &
Guidelines. **SUBMIT REMEDIATION
PROPOSAL NO LATER THAN:**

6/29/14

ZRP-2312