

District I
1625 N. French Dr., Hobbs, NM 88240
District II
1301 W. Grand Avenue, Artesia, NM 88210
District III
1000 Rio Brazos Road, Aztec, NM 87410
District IV
1220 S. St. Francis Dr., Santa Fe, NM 87505

State of New Mexico
Energy Minerals and Natural Resources

Oil Conservation Division
1220 South St. Francis Dr.
Santa Fe, NM 87505

Form C-141
Revised October 10, 2003

Submit 2 Copies to appropriate
District Office in accordance
with Rule 116 on back
side of form

Release Notification and Corrective Action

OPERATOR

☐ Initial Report ☒ Final Report

Name of Company COG Operating LLC	Contact Pat Ellis
Address 600 W. Illinois Ave., Midland, Texas 79701	Telephone No. (432) 230-0077
Facility Name Ebony State #4	Facility Type Tank Battery

Surface Owner: State	Mineral Owner	Lease No. (API) 30-015-39412
----------------------	---------------	------------------------------

LOCATION OF RELEASE

Unit Letter H	Section 25	Township 17S	Range 27E	Feet from the	North/South Line	Feet from the	East/West Line	County Eddy
------------------	---------------	-----------------	--------------	---------------	------------------	---------------	----------------	----------------

Latitude N 32.80641° Longitude W 104.22475°

NATURE OF RELEASE

Type of Release: Oil	Volume of Release 18 bbls	Volume Recovered 0 bbls
Source of Release: Oil hauler tank ran over	Date and Hour of Occurrence 3/1/13	Date and Hour of Discovery 3/1/2013 10:00am
Was Immediate Notice Given? <input type="checkbox"/> Yes <input checked="" type="checkbox"/> No <input checked="" type="checkbox"/> Not Required	If YES, To Whom?	
By Whom? Josh Russo	Date and Hour 3/15/10 4:59 p.m.	
Was a Watercourse Reached? <input type="checkbox"/> Yes <input checked="" type="checkbox"/> No	If YES, Volume Impacting the Watercourse. N/A	

If a Watercourse was Impacted, Describe Fully.*

N/A




Describe Cause of Problem and Remedial Action Taken.*

Oil hauler driver was not paying attention while he was loading the trailer. Keep watch when loading trailer.

Describe Area Affected and Cleanup Action Taken.*

Tetra Tech inspected site and collected samples to define spills extent. Soil that exceeded RRAL was removed and hauled away for proper disposal. Site was then brought up to surface grade with clean backfill material. Tetra Tech prepared closure report and submitted to NMOCD for review.

I hereby certify that the information given above is true and complete to the best of my knowledge and understand that pursuant to NMOCD rules and regulations all operators are required to report and/or file certain release notifications and perform corrective actions for releases which may endanger public health or the environment. The acceptance of a C-141 report by the NMOCD marked as "Final Report" does not relieve the operator of liability should their operations have failed to adequately investigate and remediate contamination that pose a threat to ground water, surface water, human health or the environment. In addition, NMOCD acceptance of a C-141 report does not relieve the operator of responsibility for compliance with any other federal, state, or local laws and/or regulations.

Signature: 		OIL CONSERVATION DIVISION	
Printed Name: Ike Tavarez		Approved by District Supervisor: 	
Title: Project Manager		Approval Date: 5/27/14	Expiration Date: NA
E-mail Address: Ike.Tavarez@TetraTech.com		Conditions of Approval: 	
Date: 1-14-14 Phone: (432) 682-4559		Attached <input type="checkbox"/>	

* Attach Additional Sheets If Necessary

2LP-1586