

UNITED STATES
DEPARTMENT OF THE INTERIOR
BUREAU OF LAND MANAGEMENTFORM APPROVED
OMB NO. 1004-0135
Expires: July 31, 2010**SUNDRY NOTICES AND REPORTS ON WELLS**
*Do not use this form for proposals to drill or to re-enter an abandoned well. Use form 3160-3 (APD) for such proposals.*5. Lease Serial No.
NMNM030456

6. If Indian, Allottee or Tribe Name

SUBMIT IN TRIPLICATE - Other instructions on reverse side.

7. If Unit or CA/Agreement, Name and/or No.

1. Type of Well

☒ Oil Well ☐ Gas Well ☐ Other

8. Well Name and No.

J.F. HARRISON FEDERAL 001

2. Name of Operator,
BOPCO LPContact: TRACIE J CHERRY
E-Mail: tjcherry@basspet.com

9. API Well No.

30-015-04749

3a. Address

P O BOX 2760
MIDLAND, TX 79702

3b. Phone No. (include area code)

Ph: 432-221-7379

10. Field and Pool, or Exploratory
SWD; DEVONIAN

4. Location of Well (Footage, Sec., T., R., M., or Survey Description)

Sec 12 T25S R30E NWNW 660FNL 660FWL

11. County or Parish, and State

EDDY COUNTY, NM

12. CHECK APPROPRIATE BOX(ES) TO INDICATE NATURE OF NOTICE, REPORT, OR OTHER DATA

TYPE OF SUBMISSION	TYPE OF ACTION			
<input checked="" type="checkbox"/> Notice of Intent	<input type="checkbox"/> Acidize	<input type="checkbox"/> Deepen	<input type="checkbox"/> Production (Start/Resume)	<input type="checkbox"/> Water Shut-Off
<input type="checkbox"/> Subsequent Report	<input type="checkbox"/> Alter Casing	<input type="checkbox"/> Fracture Treat	<input type="checkbox"/> Reclamation	<input type="checkbox"/> Well Integrity
<input type="checkbox"/> Final Abandonment Notice	<input type="checkbox"/> Casing Repair	<input type="checkbox"/> New Construction	<input type="checkbox"/> Recomplete	<input checked="" type="checkbox"/> Other
	<input type="checkbox"/> Change Plans	<input type="checkbox"/> Plug and Abandon	<input type="checkbox"/> Temporarily Abandon	
	<input type="checkbox"/> Convert to Injection	<input type="checkbox"/> Plug Back	<input type="checkbox"/> Water Disposal	

13. Describe Proposed or Completed Operation (clearly state all pertinent details, including estimated starting date of any proposed work and approximate duration thereof. If the proposal is to deepen directionally or recompleat horizontally, give subsurface locations and measured and true vertical depths of all pertinent markers and zones. Attach the Bond under which the work will be performed or provide the Bond No. on file with BLM/BIA. Required subsequent reports shall be filed within 30 days following completion of the involved operations. If the operation results in a multiple completion or recompleat in a new interval, a Form 3160-4 shall be filed once testing has been completed. Final Abandonment Notices shall be filed only after all requirements, including reclamation, have been completed, and the operator has determined that the site is ready for final inspection.)

BOPCO, LP respectfully submits this sundry notice for approval to extend the pad area of the referenced SWD facility.

The extension will be 74' x 300' on the west side of existing location. The extension will contain the control panel, piping valves and transformer bank for the SWD facility. The pad area will be fenced on all four sides.

Plats showing proposed extension are attached.

NM OIL CONSERVATION
ARTESIA DISTRICT

JUN 16 2014

Accepted for record

NMOCD 10
6/16/14 RECEIVED

14. I hereby certify that the foregoing is true and correct.

Electronic Submission #240623 verified by the BLM Well Information System
For BOPCO LP, sent to the Carlsbad
Committed to AFMSS for processing by LINDA DENNISTON on 05/06/2014 ()

Name (Printed/Typed) TRACIE J CHERRY

Title REGULATORY ANALYST

Signature (Electronic Submission)

Date 04/01/2014

THIS SPACE FOR FEDERAL OR STATE OFFICE USE

Approved By /S/ STEPHEN J. CAFFEY

Title FIELD MANAGER

JUN - 4 2014
Date

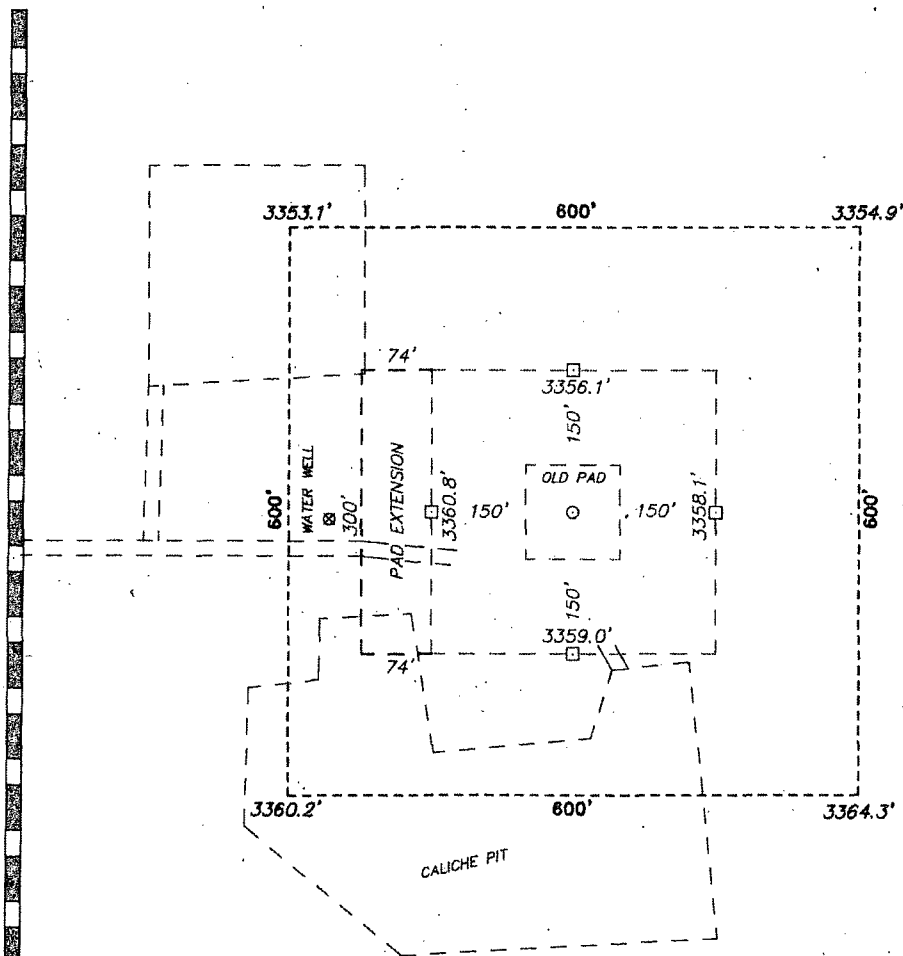
Conditions of approval, if any, are attached. Approval of this notice does not warrant or certify that the applicant holds legal or equitable title to those rights in the subject lease which would entitle the applicant to conduct operations thereon.

Office CARLSBAD FIELD OFFICE

Title 18 U.S.C. Section 1001 and Title 43 U.S.C. Section 1212, make it a crime for any person knowingly and willfully to make to any department or agency of the United States any false, fictitious or fraudulent statements or representations as to any matter within its jurisdiction.


**** OPERATOR-SUBMITTED ** OPERATOR-SUBMITTED ** OPERATOR-SUBMITTED ****

SECTION 12, TOWNSHIP 25 SOUTH, RANGE 30 EAST, N.M.P.M.,
EDDY COUNTY, NEW MEXICO.



BOPCO, L.P.
J.F. HARRISON FEDERAL #1H
ELEV. - 3362'
 Lat - N 32°09'01.68"
 Long - W 103°50'25.53"
 NMSPC- N 418810.7
 E 652549.3
 (NAD-27)

· LOVING, NM IS ±14 MILES TO THE SOUTHWEST OF LOCATION.



Directions to Location:

FROM THE END OF TWIN WELLS ROAD AND BUCK JACKSON, GO SOUTH ON BUCK JACKSON FOR 1.0 MILES TO LEASE ROAD, ON LEASE ROAD GO EAST 0.1 MILES TO PROPOSED LOCATION.

basin
surveys
 focused on excellence
 in the oilfield

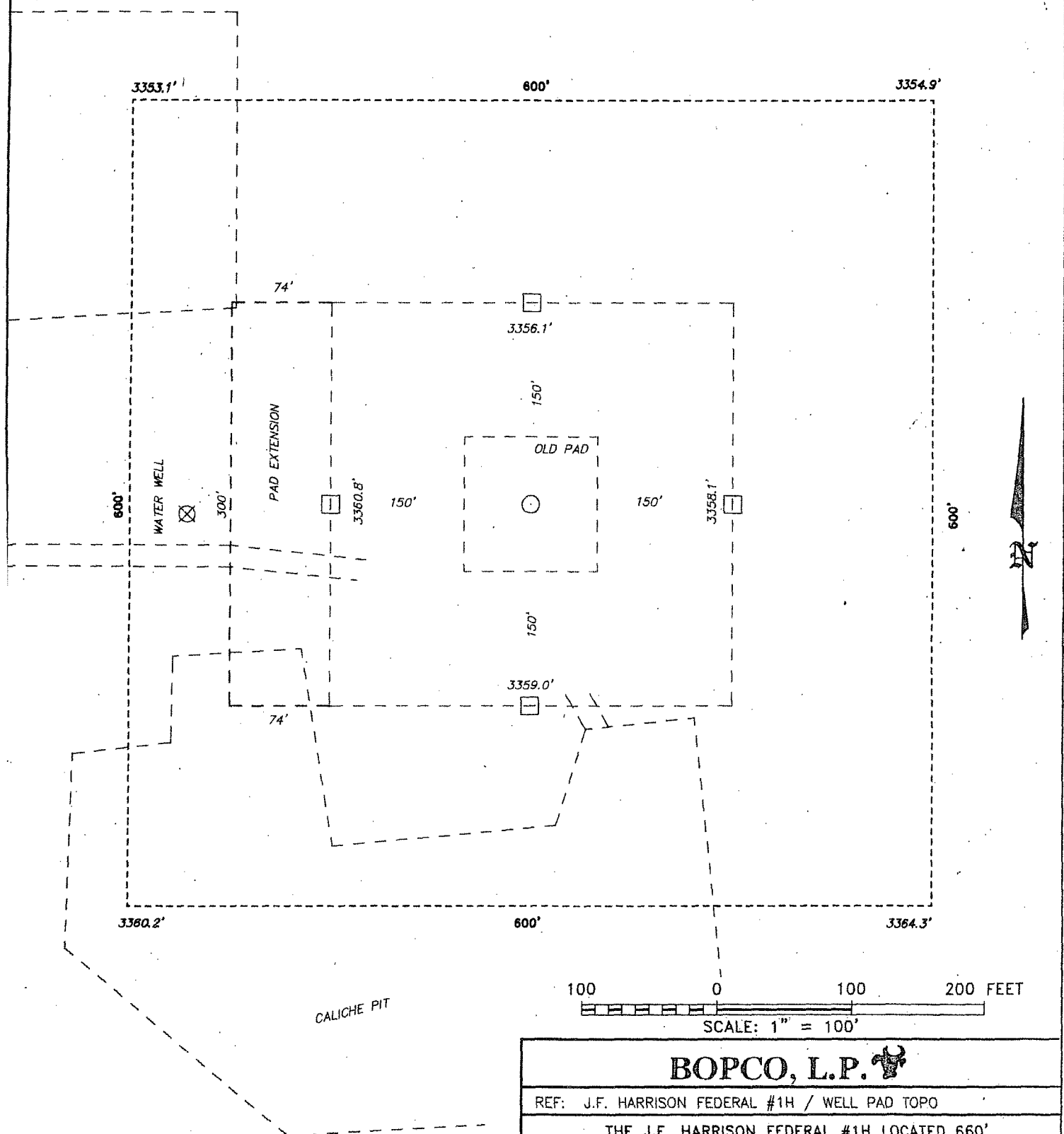
P.O. Box 1786 (575) 393-7316 - Office
 1120 N. West County Rd. (575) 392-2208 - Fax
 Hobbs, New Mexico 88241 basin-surveys.com

BOPCO, L.P.

REF: J.F. HARRISON FEDERAL #1H / WELL PAD TOPO

THE J.F. HARRISON FEDERAL #1H LOCATED 660'
 FROM THE NORTH LINE AND 660' FROM THE WEST LINE OF
 SECTION 12, TOWNSHIP 25 SOUTH, RANGE 30 EAST,
 N.M.P.M., EDDY COUNTY, NEW MEXICO.

SECTION 12, TOWNSHIP 25 SOUTH, RANGE 30 EAST, N.M.P.M.,
EDDY COUNTY, NEW MEXICO.



BOPCO, L.P.

REF: J.F. HARRISON FEDERAL #1H / WELL PAD TOPO

THE J.F. HARRISON FEDERAL #1H LOCATED 660'
FROM THE NORTH LINE AND 660' FROM THE WEST LINE OF
SECTION 12, TOWNSHIP 25 SOUTH, RANGE 30 EAST,
N.M.P.M., EDDY COUNTY, NEW MEXICO.

basin
surveys

focused on excellence
in the oilfield
P.O. Box 1786
1120 N. West County Rd.
Hobbs, New Mexico 88241
(575) 393-7316 - Office
(575) 392-2206 - Fax
basinsurveys.com

W.O. Number: 30179 | Drawn By: K. NORRIS | Date: 03-06-2014 | Survey Date: 03-05-2014 | Sheet 1 of 1 Sheets

BOPCO

JF Harrison Federal 001

NMNM 030456

Timing Limitation Stipulation/Condition of Approval for Lesser Prairie-Chicken: Oil and gas activities including 3-D geophysical exploration, and drilling will not be allowed in lesser prairie-chicken habitat during the period from March 1st through June 15th annually. During that period, other activities that produce noise or involve human activity, such as the maintenance of oil and gas facilities, geophysical exploration other than 3-D operations, and pipeline, road, and well pad construction, will be allowed except between 3:00 am and 9:00 am. The 3:00 am to 9:00 am restriction will not apply to normal, around-the-clock operations, such as venting, flaring, or pumping, which do not require a human presence during this period. Additionally, no new drilling will be allowed within up to 200 meters of leks known at the time of permitting. Normal vehicle use on existing roads will not be restricted. Exhaust noise from pump jack engines must be muffled or otherwise controlled so as not to exceed 75 db measured at 30 ft. from the source of the noise.

Ground-level Abandoned Well Marker to avoid raptor perching: Upon the plugging and subsequent abandonment of the well, the well marker will be installed at ground level on a plate containing the pertinent information for the plugged well. For more installation details, contact the Carlsbad Field Office at 575-234-5972.