

District I
1625 N. French Dr., Hobbs, NM 88240
District II
1301 W. Grand Avenue, Artesia, NM 88210
District III
1000 Rio Brazos Road, Aztec, NM 87410
District IV
1220 S. St. Francis Dr., Santa Fe, NM 87505

State of New Mexico
Energy Minerals and Natural Resources.
Oil Conservation Division
1220 South St. Francis Dr.
Santa Fe, NM 87505

Form C-141
Revised October 10, 2003

Submit 2 Copies to appropriate
District Office in accordance
with Rule 116 on back
side of form

Release Notification and Corrective Action

OPERATOR

☐ Initial Report ☒ Final Report

Name of Company	COG OPERATING LLC	Contact	Robert McNeill
Address	600 West Illinois Avenue, Midland, TX 79701	Telephone No.	432-230-0077
Facility Name	Wild Cap State #004H	Facility Type	Tank Battery
Surface Owner State		Mineral Owner	
		Lease No. (API#) 30-015-36750	

LOCATION OF RELEASE

Unit Letter	Section	Township	Range	Feet from the	North/South Line	Feet from the	East/West Line	County
A	36	19S	31E					Eddy

Latitude 32.62333

Longitude 103.81549

NATURE OF RELEASE

Type of Release Oil	Volume of Release 125bbls	Volume Recovered 40bbls
Source of Release Oil Tank	Date and Hour of Occurrence 04-01-2014	Date and Hour of Discovery 04-01-2014 10:00am
Was Immediate Notice Given? <input checked="" type="checkbox"/> Yes <input type="checkbox"/> No <input type="checkbox"/> Not Required	If YES, To Whom? Mike Bratcher - NMOCD	
By Whom? Michelle Mullins	Date and Hour 04-02-2014 08:34	
Was a Watercourse Reached? <input type="checkbox"/> Yes <input checked="" type="checkbox"/> No	If YES, Volume Impacting the Watercourse.	

NM OIL CONSERVATION
ARTESIA DISTRICT

If a Watercourse was Impacted, Describe Fully.*

JUN 04 2014

Describe Cause of Problem and Remedial Action Taken.*




RECEIVED

This was an act of vandalism, the seal had been cut off the valve was lying on the ground. Closed valve and replaced seal.

Describe Area Affected and Cleanup Action Taken.*

Initially 125bbls of oil were released. We were able to recover 40bbls of oil with a vacuum truck. All free fluids have been recovered. Concho will have the spill site sampled to delineate any possible contamination from the release and we will present a remediation work plan to the NMOCD for approval prior to any significant remediation work.

I hereby certify that the information given above is true and complete to the best of my knowledge and understand that pursuant to NMOCD rules and regulations all operators are required to report and/or file certain release notifications and perform corrective actions for releases which may endanger public health or the environment. The acceptance of a C-141 report by the NMOCD marked as "Final Report" does not relieve the operator of liability should their operations have failed to adequately investigate and remediate contamination that pose a threat to ground water, surface water, human health or the environment. In addition, NMOCD acceptance of a C-141 report does not relieve the operator of responsibility for compliance with any other federal, state, or local laws and/or regulations.

Signature: 		OIL CONSERVATION DIVISION	
Printed Name: Lupe Carrasco		Approved by District Supervisor: 	
Title: Environmental Coordinator		Approval Date: 6/12/14	Expiration Date: NA
E-mail Address: gcarrasco@concho.com		Conditions of Approval: 	
Date: June 4, 2014 Phone: 575-748-6933		Attached <input type="checkbox"/>	

* Attach Additional Sheets If Necessary

2RP-2280