

District I
1625 N. French Dr., Hobbs, NM 88240
District II
1301 W. Grand Avenue, Artesia, NM 88210
District III
1000 Rio Brazos Road, Aztec, NM 87410
District IV
1220 S. St. Francis Dr., Santa Fe, NM 87505

State of New Mexico
Energy Minerals and Natural Resources

Oil Conservation Division
1220 South St. Francis Dr.
Santa Fe, NM 87505

Form C-141
Revised October 10, 2003

RECEIVED JAN 23 2014	Submit 2 copies to appropriate District Office in accordance with Rule 116 on back side of form
	NMOCD ARTESIA

Release Notification and Corrective Action

OPERATOR

Initial Report

X Final Report

Name of Company	BOPCO, LP	200737	Contact	Tony Savoie	
Address	522 W. Mermod, Suite 704, Carlsbad, NM 88220			Telephone No.	(432)556-8730
Facility Name	Poker Lake Unit #78 SWD			Facility Type	E&P
Surface Owner	Federal	Mineral Owner	Federal	Lease No.	API #30-015-27536

LOCATION OF RELEASE

Unit Letter	Section	Township	Range	Feet from the	North/South Line	Feet from the	East/West Line	County
A	25	24S	30E					Eddy

Latitude 32.194069° North

Longitude 103.827614° West

NATURE OF RELEASE




Type of Release	Produced water and crude oil	Volume of Release	600 bbls of produced water and 10 bbls of crude oil	Volume Recovered	500 bbls total fluid
Source of Release	Tank overflow and containment failure	Date and Hour of Occurrence	7/11/12, 5:00 p.m.	Date and Hour of Discovery	7/11/12 Approximately 5:00 p.m.
Was Immediate Notice Given?	X Yes No Not Required	If YES, To Whom?	NMOCD Emergency #104 and BLM		
By Whom?	Tony Savoie	Date and Hour	7/11/12 NMOCD at 7:10 p.m. BLM e-mail 7:39 p.m.		
Was a Watercourse Reached?	<input type="checkbox"/> Yes X No	If YES, Volume Impacting the Watercourse.			
If a Watercourse was Impacted, Describe Fully.*					

Describe Cause of Problem and Remedial Action Taken.* The SWD was without power when the tanks started overflowing. Electricians were on-site and vacuum trucks were on the way to the facility when the new 0-perm containment wall separated at a seam. Screws were used to secure the wall and keep it from totally collapsing.

Describe Area Affected and Cleanup Action Taken.* The area affected was undergoing a remediation to clean up a previous produced water spill. Most of the water, along with a large amount of rain water ponded up in one of the excavations in the pasture. A total of 1,050 bbls of water and oil was recovered. Following initial response activities, the release was remediated as per NMOCD recommended guidelines. Please reference the attached *Remediation Summary & Risk-Based Site Closure Request* for remediation details.

I hereby certify that the information given above is true and complete to the best of my knowledge and understand that pursuant to NMOCD rules and regulations all operators are required to report and/or file certain release notifications and perform corrective actions for releases, which may endanger public health or the environment. The acceptance of a C-141 report by the NMOCD marked as "Final Report" does not relieve the operator of liability should their operations have failed to adequately investigate and remediate contamination that pose a threat to ground water, surface water, human health or the environment. In addition, NMOCD acceptance of a C-141 report does not relieve the operator of responsibility for compliance with any other federal, state, or local laws and/or regulations.

OIL CONSERVATION DIVISION

Signature: 	Approved by District Supervisor: 	
Printed Name: Tony Savoie	Approval Date: 2/1/14	Expiration Date: NA
Title: Waste Mgmt. & Remediation Specialist	Conditions of Approval: 	
E-mail Address: TASavoie@BassPet.com		
Date: 1/22/14	Phone: 432-556-8730	

2 RP - 1234