

District I  
1625 N. French Dr., Hobbs, NM 88240  
District II  
811 S. First St., Artesia, NM 88210  
District III  
1000 Rio Brazos Road, Aztec, NM 87410  
District IV  
1220 S. St. Francis Dr., Santa Fe, NM 87505

State of New Mexico  
Energy Minerals and Natural Resources

Oil Conservation Division  
1220 South St. Francis Dr.  
Santa Fe, NM 87505

NM OIL CONSERVATION

ARTESIA DISTRICT

JUL 18 2014 Form C-141  
Revised August 8, 2011

Submit 1 Copy to appropriate District Office in  
conformance with 19.15.29 NMAC.

RECEIVED

Release Notification and Corrective Action

07AB1421952742

OPERATOR

☒ Initial Report ☐ Final Report

Name of Company: BOPCO, L.P.	Contact: Tony Savoie
Address: 522 W. Mermod, Suite 704 Carlsbad, N.M. 88220	Telephone No. 575-887-7329
Facility Name: BEU-DI-9 to Legg Federal SWD Temporary SWD line. The spill is located 1.45 miles North of the Legg Fed. SWD Battery	Facility Type: Exploration and Production

Surface Owner: Federal	Mineral Owner: Federal	API No. 30-015-04734
------------------------	------------------------	----------------------

LOCATION OF RELEASE

Unit Letter K	Section 15	Township 22S	Range 30E	Feet from the	North/South Line	Feet from the	East/West Line	County Eddy
------------------	---------------	-----------------	--------------	---------------	------------------	---------------	----------------	----------------

Latitude N 32.389507 Longitude W 103.870061

NATURE OF RELEASE

Type of Release: Produced water	Volume of Release: 215 barrels	Volume Recovered: 15 barrels
Source of Release: Temporary 4" poly line	Date and Hour of Occurrence: 7/12/14 time unknown	Date and Hour of Discovery: 7/12/14 at 7:00 p.m.
Was Immediate Notice Given? <input checked="" type="checkbox"/> Yes <input type="checkbox"/> No <input type="checkbox"/> Not Required	If YES, To Whom? NMOCD Mike Bratcher and BLM Jim Amos	
By Whom? Tony Savoie	Date and Hour: 7/13/14 at 6:29 a.m.	
Was a Watercourse Reached? <input type="checkbox"/> Yes <input checked="" type="checkbox"/> No	If YES, Volume Impacting the Watercourse.	

If a Watercourse was Impacted, Describe Fully.\*

The produced water did reach a dry drainage gully and traveled approximately 250 ft. This dry drainage terminates at the salt lakes approximately 2.43 miles to the west/south west.

Describe Cause of Problem and Remedial Action Taken.\*



A new 4" poly line ruptured due to equipment damage. The source point was isolated and the damaged areas have been repaired. The line had been filled with fresh water prior to the release. Approximately 195 barrels of fresh water was released prior to the PW spill. An incident report is attached.

Describe Area Affected and Cleanup Action Taken.\*

The spill impacted approximately 1600 sq.ft. of lease road, approximately 1453 ft. of ditch line, approximately 500 sq.ft of dry drainage gully and approximately 590 sq.ft. of pasture area. The free standing fluid was recovered from the roadway. Samples were collected to determine the chloride levels in the ditch line, roadway and gulleys.

The spill will be cleaned up in accordance to the NMOCD and BLM remediation guidelines.

I hereby certify that the information given above is true and complete to the best of my knowledge and understand that pursuant to NMOCD rules and regulations all operators are required to report and/or file certain release notifications and perform corrective actions for releases which may endanger public health or the environment. The acceptance of a C-141 report by the NMOCD marked as "Final Report" does not relieve the operator of liability should their operations have failed to adequately investigate and remediate contamination that pose a threat to ground water, surface water, human health or the environment. In addition, NMOCD acceptance of a C-141 report does not relieve the operator of responsibility for compliance with any other federal, state, or local laws and/or regulations.

Signature: 		OIL CONSERVATION DIVISION	
Printed Name: Tony Savoie		Approved by Environmental Specialist: 	
Title: Waste Management and Remediation Specialist		Approval Date: 7/29/14	Expiration Date: NA
E-mail Address: tasavoie@basspet.com		Conditions of Approval: Remediation per OCD Rule & Guidelines. SUBMIT REMEDIATION PROPOSAL NO LATER THAN: 8/29/14	
Date: 7/18/14 Phone: 432-556-8730		Attached <input type="checkbox"/>	

\* Attach Additional Sheets If Necessary

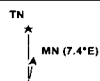
RP2-2398



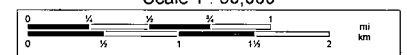
Data use subject to license.

© DeLorme. Topo North America™ 9.

www.delorme.com



Scale 1 : 50,000



1" = 4,166.7 ft Data Zoom 12-0

		DATE	DEPARTMENT	PREPARED BY
BFU-DI-9 to Lagg Fed. SWD		7/14/14		
Release Point - Road area	200' x 8' x 4" (.33)	Standing		
Ditch Line	1453' x 2' x 6" (.5)	Standing		
Arroyo	250 x 2' x 2" (.17)	Saturation		
Gully	295 x 2' x 2" (.17)	Saturation		
Road area	Standing	94	BLS	
Ditch Line	Standing	260	BLS	
Arroyo		15	BLS	
Gully		18	BLS	
		387	BLS	15 recovered