


District I
1625 N. French Dr., Hobbs, NM 88240
District II
811 S. First St., Artesia, NM 88210
District III
1000 Rio Brazos Road, Aztec, NM 87410
District IV
1220 S. St. Francis Dr., Santa Fe, NM 87505

State of New Mexico
Energy Minerals and Natural Resources
Oil Conservation Division
1220 South St. Francis Dr.
Santa Fe, NM 87505



Form C-141
Revised August 8, 2011

Submit 1 Copy to appropriate District Office in accordance with 19.15.29 NMAC.

Release Notification and Corrective Action

NAB14224500 46

OPERATOR

☒ Initial Report ☒ Final Report

Name of Company Yates Petroleum Corporation	25575	Contact Robert Asher
Address 104 S. 4 th Street		Telephone No. 575-748-4217
Facility Name Juniper BIP Federal #5		Facility Type Battery

Surface Owner Federal	Mineral Owner Federal	API No. 30-015-28577
--------------------------	--------------------------	-------------------------

LOCATION OF RELEASE

Unit Letter F	Section 4	Township 24S	Range 29E	Feet from the 1780	North/South Line North	Feet from the 1650	East/West Line West	County Eddy
------------------	--------------	-----------------	--------------	-----------------------	---------------------------	-----------------------	------------------------	----------------

Latitude 32.24898 Longitude 103.99232

NATURE OF RELEASE

Type of Release Crude Oil	Volume of Release 40 B/O	Volume Recovered 40 B/O
Source of Release Production tank	Date and Hour of Occurrence 7/29/2014; AM	Date and Hour of Discovery 7/29/2014; AM
Was Immediate Notice Given? <input checked="" type="checkbox"/> Yes <input type="checkbox"/> No <input type="checkbox"/> Not Required	If YES, To Whom? Mike Bratcher/NMOCD II	
By Whom? Robert Asher/Yates Petroleum Corporation	Date and Hour 7/30/2014; AM (Email)	
Was a Watercourse Reached? <input type="checkbox"/> Yes <input checked="" type="checkbox"/> No	If YES, Volume Impacting the Watercourse.	

If a Watercourse was Impacted, Describe Fully.*

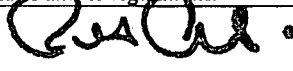
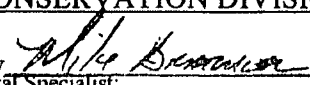

Describe Cause of Problem and Remedial Action Taken.*

The dump on heater and separator was activated forcing oil into and out of top of production tank. The well was shut off and vacuum truck(s) were called.

Describe Area Affected and Cleanup Action Taken.*

An approximate area of 10' x 100' was affected within the lined/bermed battery. Vacuum truck(s) recovered 100%; (40 B/O) of the released oil. Depth to Ground Water: 50-90' (approximately 65', per ChevronTexaco Trend Map), Wellhead Protection Area: No, Distance to Surface Water Body: > 1000', SITE RANKING IS 10. Based on battery being lined/bermed and all released oil recovered, Yates Petroleum Corporation requests closure.

I hereby certify that the information given above is true and complete to the best of my knowledge and understand that pursuant to NMOCD rules and regulations all operators are required to report and/or file certain release notifications and perform corrective actions for releases which may endanger public health or the environment. The acceptance of a C-141 report by the NMOCD marked as "Final Report" does not relieve the operator of liability should their operations have failed to adequately investigate and remediate contamination that pose a threat to ground water, surface water, human health or the environment. In addition, NMOCD acceptance of a C-141 report does not relieve the operator of responsibility for compliance with any other federal, state, or local laws and/or regulations.

Signature: 	OIL CONSERVATION DIVISION	
Printed Name: Robert Asher	Signed By  Approved by Environmental Specialist:	
Title: NM Environmental Regulatory Supervisor	Approval Date: 8/12/14	Expiration Date: N/A
E-mail Address: boba@yatespetroleum.com	Conditions of Approval: 	Attached <input type="checkbox"/>
Date: 8/11/2014	Phone: 575-748-4217	

* Attach Additional Sheets If Necessary

2RP-2434