


District I  
1625 N. French Dr., Hobbs, NM 88240  
District II  
811 S. First St., Artesia, NM 88210  
District III  
1000 Rio Brazos Road, Aztec, NM 87410  
District IV  
1220 S. St. Francis Dr., Santa Fe, NM 87505

State of New Mexico  
Energy Minerals and Natural Resources  
Oil Conservation Division  
1220 South St. Francis Dr.  
Santa Fe, NM 87505



Form C-141  
Revised August 8, 2011

Release Notification and Corrective Action

17AB1422437538 OPERATOR ☒ Initial Report ☐ Final Report



Name of Company	Oxy Permian Ltd.	Contact	Chancey Summers
Address	1017 W. Stanolind Rd, Hobbs, NM 88240	Telephone No.	(575) 397-8216
Facility Name	Cedar Canyon 28 Federal #4	Facility Type	Well and battery location
Surface Owner	BLM	Mineral Owner	API No. 30-015-29118

LOCATION OF RELEASE

Unit Letter	Section	Township	Range	Feet from the	North/South Line	Feet from the	East/West Line	County
K	28	24S	29E	1980	South	1980	West	Eddy County, NM

Latitude N 32.18635° Longitude W 103.99153°

NATURE OF RELEASE

Type of Release	Produced water	Volume of Release	10 bbls	Volume Recovered	0 bbls
Source of Release	Erosion of 4" steel injection line between the well and the battery	Date and Hour of Occurrence	07/21/2014	Date and Hour of Discovery	
Was Immediate Notice Given?	<input checked="" type="checkbox"/> Yes <input type="checkbox"/> No <input type="checkbox"/> Not Required	If YES, To Whom?	Mike Bratcher-NMOCD; Sol Hughes- BLM		
By Whom?	Kathy Purvis	Date and Hour	07/22/2014 @ 2:29 pm		
Was a Watercourse Reached?	<input type="checkbox"/> Yes <input checked="" type="checkbox"/> No	If YES, Volume Impacting the Watercourse.			
If a Watercourse was Impacted, Describe Fully.*					
Describe Cause of Problem and Remedial Action Taken.*					
The erosion of a 4" steel injection line between the well and the battery lead to a spill of 10 bbls of produced water onto the ground. No fluids were recovered and the line was repaired or replaced.					
Describe Area Affected and Cleanup Action Taken.*					
The affected area is approximately 65' x 15' near the open hole by the injection well and is entirely on location. Remediation will be completed in accordance with a remediation plan approved by NMOCD and the BLM.					
I hereby certify that the information given above is true and complete to the best of my knowledge and understand that pursuant to NMOCD rules and regulations all operators are required to report and/or file certain release notifications and perform corrective actions for releases which may endanger public health or the environment. The acceptance of a C-141 report by the NMOCD marked as "Final Report" does not relieve the operator of liability should their operations have failed to adequately investigate and remediate contamination that pose a threat to ground water, surface water, human health or the environment. In addition, NMOCD acceptance of a C-141 report does not relieve the operator of responsibility for compliance with any other federal, state, or local laws and/or regulations.					
Signature: 		OIL CONSERVATION DIVISION			
Printed Name: Chancey Summers		Signed By  Approved by Environmental Specialist:			
Title: HES Advisor		Approval Date: 7/22/14		Expiration Date: N/A	
E-mail Address: Chancey.Summers@oxy.com		Conditions of Approval: Remediation Per O.C.D. Rule & Guidelines		Attached <input type="checkbox"/>	
Date: 7-31-14 Phone: (575) 397-8216					

\* Attach Additional Sheets If Necessary

SUBMIT REMEDIATION PROPOSAL NO  
LATER THAN: 9/12/14

2RP-2431