


District I
1625 N. French Dr., Hobbs, NM 88240
District II
1301 W. Grand Avenue, Artesia, NM 88210
District III
1000 Rio Brazos Road, Aztec, NM 87410
District IV
1220 S. St. Francis Dr., Santa Fe, NM 87505

State of New Mexico
Energy Minerals and Natural Resources

Oil Conservation Division
1220 South St. Francis Dr.
Santa Fe, NM 87505



Form C-141
Revised October 10, 2003

Submit a Copy to appropriate District Office in accordance with 19.15.29 NMAC

Release Notification and Corrective Action

OPERATOR

☒ Initial Report ☐ Final Report

Name of Company: Linn Operating 269384 Contact: Brian Wall
Address: 2130 W. Bender Hobbs, NM 88240 Telephone No.: 575-738-1739
Facility Name: H.E. West B # 40 Facility Type: Injection

Surface Owner: Federal Mineral Owner: API No.: 30-015-26024

LOCATION OF RELEASE

Unit Letter D	Section 10	Township 17S	Range 31E	Feet from the 560	North/South Line North	Feet from the 660	East/West Line West	County Eddy
------------------	---------------	-----------------	--------------	----------------------	---------------------------	----------------------	------------------------	----------------

Latitude: 32.8547837573781 Longitude: -103.864060735174

NATURE OF RELEASE



Type of Release: Produced Water	Volume of Release: 9	Volume Recovered: 4
Source of Release: 2" Fiber glass pipeline	Date and Hour of Occurrence: 08/18/2014	Date and Hour of Discovery: 08/18/2014 10:30am
Was Immediate Notice Given? <input checked="" type="checkbox"/> Yes <input type="checkbox"/> No <input type="checkbox"/> Not Required	If YES, To Whom? Jeff Robertson- BLM / Mike Bratcher- NM OCD	
By Whom? Brian Wall	Date and Hour 08/19/2014 0930 (written)	
Was a Watercourse Reached? <input type="checkbox"/> Yes <input checked="" type="checkbox"/> No	If YES, Volume Impacting the Watercourse.	

If a Watercourse was Impacted, Describe Fully.*:

Describe Cause of Problem and Remedial Action Taken.*: Matt Vella reported to me of a leak on header line 1 & 2 at Keel West injection station at 7:00 am. Started looking for leak on line. Found leak just east of West B. #40. at the tin horns on east side of road. Called Benco for to empty tin horn & find leak. Found the 2 in fiberglass line in the south tin horn had blown into.. Had to leave lines 1 & 2 shut in due to leak on trunk line. Shut all laterals in on trunk line. Waiting on one call to clear for repairs.

Describe Area Affected and Cleanup Action Taken.* : Area covered was 33 feet long, 16 feet long. Covering the area of a previous leak, that is on agenda to be cleaned up.

I hereby certify that the information given above is true and complete to the best of my knowledge and understand that pursuant to NMOCD rules and regulations all operators are required to report and/or file certain release notifications and perform corrective actions for releases which may endanger public health or the environment. The acceptance of a C-141 report by the NMOCD marked as "Final Report" does not relieve the operator of liability should their operations have failed to adequately investigate and remediate contamination that pose a threat to ground water, surface water, human health or the environment. In addition, NMOCD acceptance of a C-141 report does not relieve the operator of responsibility for compliance with any other federal, state, or local laws and/or regulations.

Signature: 	OIL CONSERVATION DIVISION	
Printed Name: Brian Wall	Signed By 	
Title: Construction Foreman II	Approved by District Supervisor:	
E-mail Address: bwall@linenergy.com	Approval Date: 8/21/14	Expiration Date: N/A
Date: 08/18/2014 Phone: 806-367-0645	Conditions of Approval: Remediation per OCD Rule & Guidelines. SUBMIT REMEDIATION PROPOSAL NO LATER THAN:	Attached <input type="checkbox"/>

* Attach Additional Sheets If Necessary

9/21/14

2RP-2450