

Submit 1 Copy To Appropriate District Office

District I – (575) 393-6161
1625 N. French Dr., Hobbs, NM 88240
District II – (575) 748-1283
811 S. First St., Artesia, NM 88210
District III – (505) 334-6178
1000 Rio Brazos Rd., Aztec, NM 87410
District IV – (505) 476-3460
1220 S. St. Francis Dr., Santa Fe, NM 87505

State of New Mexico
Energy, Minerals and Natural Resources

OIL CONSERVATION DIVISION
1220 South St. Francis Dr.
Santa Fe, NM 87505

Form C-103
Revised August 1, 2011

SUNDRY NOTICES AND REPORTS ON WELLS (DO NOT USE THIS FORM FOR PROPOSALS TO DRILL OR TO DEEPEN OR PLUG BACK TO A DIFFERENT RESERVOIR. USE "APPLICATION FOR PERMIT" (FORM C-101) FOR SUCH PROPOSALS.) 1. Type of Well: Oil Well <input checked="" type="checkbox"/> Gas Well <input type="checkbox"/> Other <input type="checkbox"/>		WELL API NO. 30-015-41930
2. Name of Operator COG Operating LLC		5. Indicate Type of Lease STATE <input checked="" type="checkbox"/> FEE <input type="checkbox"/>
3. Address of Operator 2208 W. Main Street, Artesia, NM 88210		6. State Oil & Gas Lease No.
4. Well Location Unit Letter <u>N</u> : <u>210</u> feet from the <u>South</u> line and <u>1935</u> feet from the <u>West</u> line Section <u>2</u> Township <u>26S</u> Range <u>28E</u> NMPM <u>Eddy</u> County		7. Lease Name or Unit Agreement Name SRO State Com
11. Elevation (Show whether DR, RKB, RT, GR, etc.) 2964' GR		8. Well Number 58H
		9. OGRID Number 229137
		10. Pool name or Wildcat Red Bluff; Bone Spring, South

12. Check Appropriate Box to Indicate Nature of Notice, Report or Other Data

NOTICE OF INTENTION TO:

PERFORM REMEDIAL WORK ☐ PLUG AND ABANDON ☐
TEMPORARILY ABANDON ☐ CHANGE PLANS ☐
PULL OR ALTER CASING ☐ MULTIPLE COMPL ☐
DOWNHOLE COMMINGLE ☐

OTHER: ☐

SUBSEQUENT REPORT OF:

REMEDIAL WORK ☐ ALTERING CASING ☐
COMMENCE DRILLING OPNS. ☐ P AND A ☐
CASING/CEMENT JOB ☐

OTHER: Completion Operations ☒

13. Describe proposed or completed operations. (Clearly state all pertinent details, and give pertinent dates, including estimated date of starting any proposed work). SEE RULE 19.15.7.14 NMAC. For Multiple Completions: Attach wellbore diagram of proposed completion or recompletion.

6/3/14 to 6/4/14 MIRU. Install test plug & test to 9500#. Good test. Ran CBL. TOC @ 1030'. Load & test csg to 1300#. Good test. Set CBP @ 12710'. Perf 12660-12670' (60) & perform injection test.

7/15/14 to 7/19/14 Perforate Bone Spring 8395-12610' (504). Acdz w/165858 gal 7 1/2% acid. Frac w/6277554# sand & 5099036 gal fluid.

7/21/14 Began flowing back & testing.

8/1/14 to 8/2/14 Drilled out all plugs. Circulate clean.

8/6/14 Set 2 7/8" 6.5# L-80 tbg @ 8308' & pkr @ 7768'. Installed gas-lift system.

NM OIL CONSERVATION
ARTESIA DISTRICT


AUG 15 2014

RECEIVED

Spud Date: 5/8/14

Rig Release Date: 5/28/14

I hereby certify that the information above is true and complete to the best of my knowledge and belief.

SIGNATURE 

TITLE: Regulatory Analyst

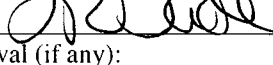
DATE: 8/13/14

Type or print name: Stormi Davis


E-mail address: sdavis@concho.com

PHONE: (575) 748-6946

For State Use Only

APPROVED BY: 
Conditions of Approval (if any):

TITLE



DATE

8-20-2014