

Submit 1 Copy To Appropriate District Office  
District I - (575) 393-6161  
1625 N. French Dr., Hobbs, NM 88240  
District II - (575) 748-1283  
811 S. First St., Artesia, NM 88210  
District III - (505) 334-6178  
1000 Rio Brazos Rd., Aztec, NM 87410  
District IV - (505) 476-3460  
1220 S. St. Francis Dr., Santa Fe, NM 87505

State of New Mexico  
Energy, Minerals and Natural Resources

Form C-103  
Revised July 18, 2013

OIL CONSERVATION DIVISION  
1220 South St. Francis Dr.  
Santa Fe, NM 87505

<b>SUNDRY NOTICES AND REPORTS ON WELLS</b> (DO NOT USE THIS FORM FOR PROPOSALS TO DRILL OR TO DEEPEN OR PLUG BACK TO A DIFFERENT RESERVOIR. USE "APPLICATION FOR PERMIT" (FORM C-101) FOR SUCH PROPOSALS.)		WELL API NO. 30-015-42403
1. Type of Well: Oil Well <input checked="" type="checkbox"/> Gas Well <input type="checkbox"/> Other <input type="checkbox"/>		5. Indicate Type of Lease STATE <input checked="" type="checkbox"/> FEE <input type="checkbox"/>
2. Name of Operator Mewbourne Oil Company		6. State Oil & Gas Lease No. E-1819-4 & VB-405
3. Address of Operator PO Box 5270, Hobbs NM 88241		7. Lease Name or Unit Agreement Name Bradley 36 B2EH State Com
4. Well Location Unit Letter <u>E</u> : <u>1850</u> feet from the <u>North</u> line and <u>185</u> feet from the <u>West</u> line Section <u>36</u> Township <u>18S</u> Range <u>29E</u> NMPM Eddy County		8. Well Number 1H
11. Elevation (Show whether DR, RKB, RT, GR, etc.) 3442'		9. OGRID Number 14744
		10. Pool name or Wildcat Santo Nino; Bone Spring 54600

12. Check Appropriate Box to Indicate Nature of Notice, Report or Other Data

NOTICE OF INTENTION TO:		SUBSEQUENT REPORT OF:	
PERFORM REMEDIAL WORK <input type="checkbox"/>	PLUG AND ABANDON <input type="checkbox"/>	REMEDIAL WORK <input type="checkbox"/>	ALTERING CASING <input type="checkbox"/>
TEMPORARILY ABANDON <input type="checkbox"/>	CHANGE PLANS <input type="checkbox"/>	COMMENCE DRILLING OPNS. <input type="checkbox"/>	P AND A <input type="checkbox"/>
PULL OR ALTER CASING <input type="checkbox"/>	MULTIPLE COMPL <input type="checkbox"/>	CASING/CEMENT JOB <input checked="" type="checkbox"/>	
DOWNHOLE COMMINGLE <input type="checkbox"/>			
CLOSED-LOOP SYSTEM <input type="checkbox"/>			
OTHER: <input type="checkbox"/>		OTHER: <input type="checkbox"/>	

13. Describe proposed or completed operations. (Clearly state all pertinent details, and give pertinent dates, including estimated date of starting any proposed work). SEE RULE 19.15.7.14 NMAC. For Multiple Completions: Attach wellbore diagram of proposed completion or recompletion.

07/19/14..MI & spud 17 1/2" hole. TD'd hole @ 327'. Ran 327' of 13 3/8" 48# H40 ST&C csg. Cemented w/180 sks Thixotropic Class C with additives. Mixed @ 14.4#/g w/1.61 yd. Followed w/400 sks Class C w/2% CaCl2. Mixed @ 14.8#/g w/1.34 yd. Plug down @ 6:15 PM 07/20/14. Did not circ cmt. Lift pressure 50# @ 2 BPM. WOC. Ran temperature survey indicating TOC @ 170'. RIH w/1" pipe & tag @ 220'. Cmt in 4 stages w/120 Class C w/3% CaCl2. Mixed @ 14.4#/g w/1.34 yd. Circ 10 sks of cmt to the pit. WOC. At 10:30 AM 07/21/14, tested BOPE & csg to 1250# for 30 minutes, held OK. Drilled out with 12 1/4" bit.

Spud Date: 07/19/14

Rig Release Date:

I hereby certify that the information above is true and complete to the best of my knowledge and belief.

SIGNATURE Jackie Lathan TITLE Regulatory DATE 08/13/14

Type or print name Jackie Lathan E-mail address: jlathan@mewbourne.com PHONE: 575-393-5905

**For State Use Only**


APPROVED BY: RDade TITLE Dist PS Supervisor DATE 8-20-2014

Conditions of Approval (if any):

**NM OIL CONSERVATION**  
ARTESIA DISTRICT

AUG 15 2014

RECEIVED

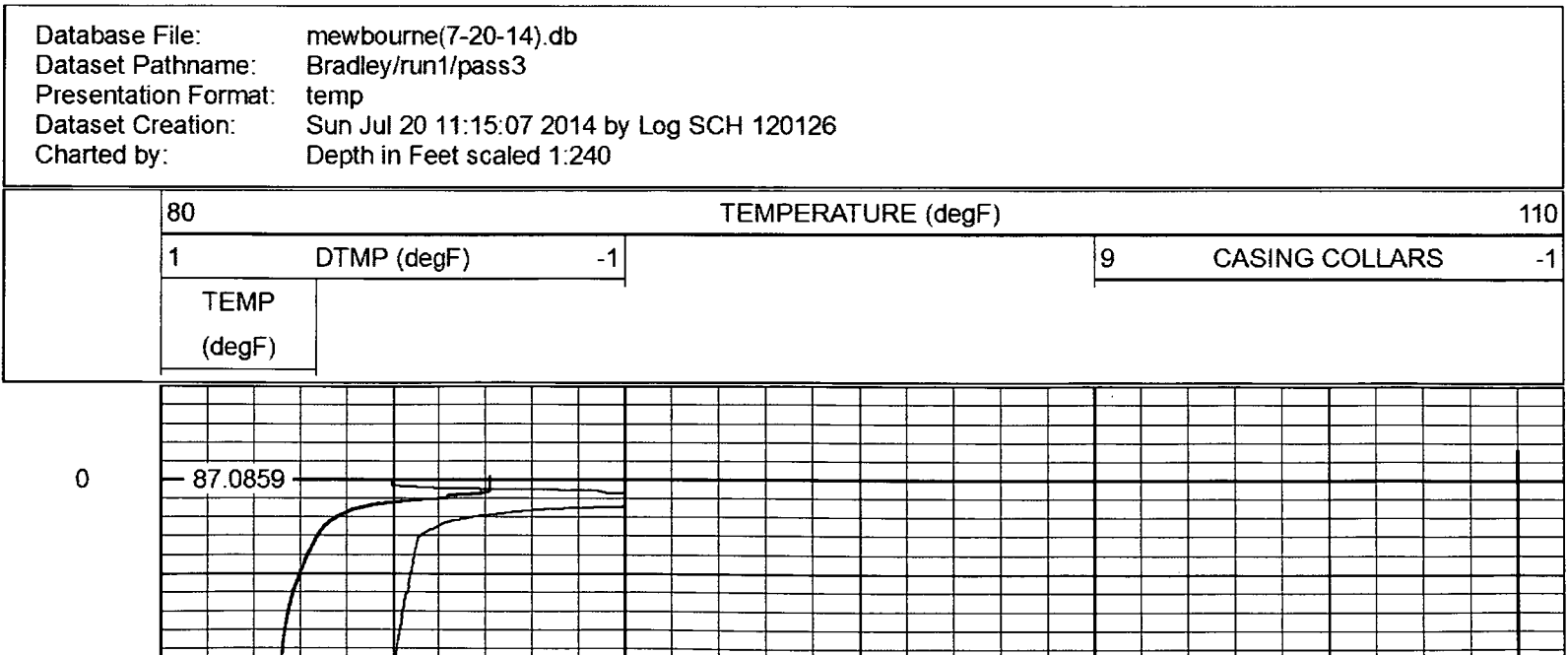


# WARRIOR ENERGY SERVICES

## TEMPERATURE LOG

Company Mewbourne Well Bradley 36 B2EH State Com 1H Field Eddy County NM State NM	Company Mewbourne		
	Well Bradley 36 B2EH State Com 1H		
	Field		
	County Eddy	State NM	
Location:		API # :	Other Ser
SEC TWP RGE		Elevati	
Permanent Datum		Elevation	
Log Measured From		Ground Level	
Drilling Measured From		Ground Level	
Date		20 - July - 2014	
Run Number		ONE	
Depth Driller			
Depth Logger			
Bottom Logged Interval		270 FT	
Top Log Interval		GL	
Open Hole Size		13'	
Type Fluid		Water	
Density / Viscosity			
Max. Recorded Temp.		115	
Estimated Cement Top		170	
Time Well Ready		11:15am	
Time Logger on Bottom		11:30am	
Equipment Number		WL- 6944	
Location		Hobbs, NM	
Recorded By		Justin Reeves	
Witnessed By			
Borehole Record			
Run Number	Bit	From	To
Tubing Record			
Run Number	Size	Weight	From
Casing Record			
Surface String	Size	Wgt/Ft	Top
Prot. String			
Production String			
Liner			

on	vices
<<< Fold Here >>>	
<p>All interpretations are opinions based on inferences from electrical or other measurements and we cannot and do not guarantee the accuracy or correctness of any interpretation, and we shall not, except in the case of gross or willful negligence on our part, be liable or responsible for any loss, costs, damages, or expenses incurred or sustained by anyone resulting from any interpretation made by any of our officers, agents or employees. These interpretations are also subject to our general terms and conditions set out in our current Price Schedule.</p>	
Comments	
<p>Thanks For Using Warrior Energy</p>	



100

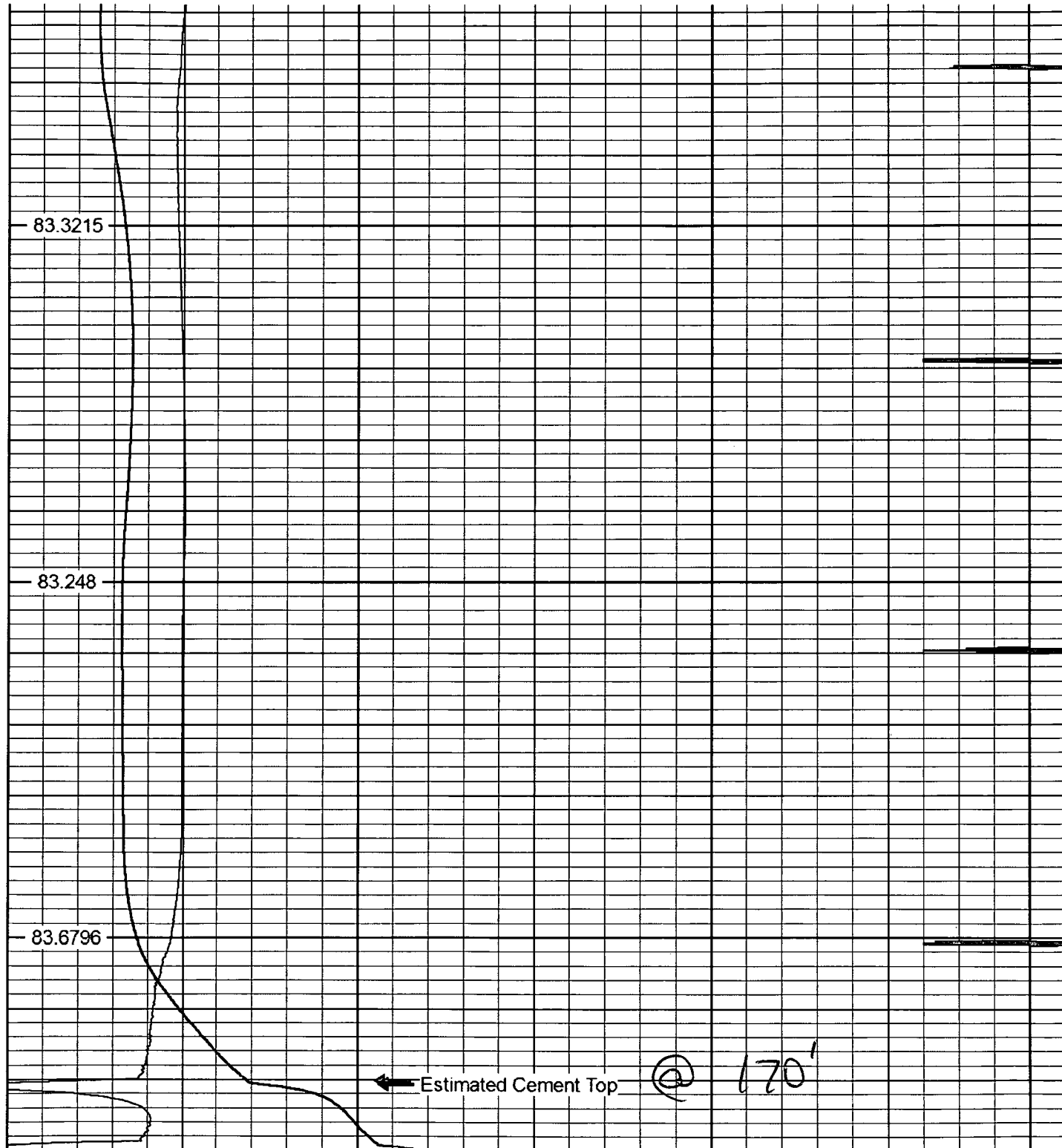
83.3215

83.248

83.6796

← Estimated Cement Top

@ 170'



200

101.697

115.989

80	TEMPERATURE (degF)				110
1	DTMP (degF)	-1	9	CASING COLLARS	-1
TEMP (degF)					