

UNITED STATES  
DEPARTMENT OF THE INTERIOR  
BUREAU OF LAND MANAGEMENT

OCD Artesia

FORM APPROVED  
OMB NO. 1004-0135  
Expires: July 31, 2010**SUNDRY NOTICES AND REPORTS ON WELLS**  
*Do not use this form for proposals to drill or to re-enter an abandoned well. Use form 3160-3 (APD) for such proposals.*5. Lease Serial No.  
NMNM88138

6. If Indian, Allottee or Tribe Name

7. If Unit or CA/Agreement, Name and/or No.

8. Well Name and No.  
CEDAR CANYON 23 2H9. API Well No.  
30-015-4119410. Field and Pool, or Exploratory  
CORRAL DRAW BONE SPRING11. County or Parish, and State  
EDDY COUNTY, NM**SUBMIT IN TRIPLICATE - Other instructions on reverse side.**

1. Type of Well

☒ Oil Well ☐ Gas Well ☐ Other2. Name of Operator  
OXY USA INCContact: JENNIFER A DUARTE  
E-Mail: jennifer\_duarte@oxy.com3a. Address  
PO BOX 4294  
HOUSTON, TX 772103b. Phone No. (include area code)  
Ph: 713-513-6640

4. Location of Well (Footage, Sec., T., R., M., or Survey Description)

Sec 23 T24S R29E SWSW 650FSL 660FWL

**12. CHECK APPROPRIATE BOX(ES) TO INDICATE NATURE OF NOTICE, REPORT, OR OTHER DATA**

TYPE OF SUBMISSION	TYPE OF ACTION			
<input checked="" type="checkbox"/> Notice of Intent	<input type="checkbox"/> Acidize	<input type="checkbox"/> Deepen	<input type="checkbox"/> Production (Start/Resume)	<input type="checkbox"/> Water Shut-Off
<input type="checkbox"/> Subsequent Report	<input type="checkbox"/> Alter Casing	<input type="checkbox"/> Fracture Treat	<input type="checkbox"/> Reclamation	<input type="checkbox"/> Well Integrity
<input type="checkbox"/> Final Abandonment Notice	<input type="checkbox"/> Casing Repair	<input type="checkbox"/> New Construction	<input type="checkbox"/> Recomplete	<input checked="" type="checkbox"/> Other
	<input type="checkbox"/> Change Plans	<input type="checkbox"/> Plug and Abandon	<input type="checkbox"/> Temporarily Abandon	Surface Disturbance
	<input type="checkbox"/> Convert to Injection	<input type="checkbox"/> Plug Back	<input type="checkbox"/> Water Disposal	

13. Describe Proposed or Completed Operation (clearly state all pertinent details, including estimated starting date of any proposed work and approximate duration thereof. If the proposal is to deepen directionally or recompleat horizontally, give subsurface locations and measured and true vertical depths of all pertinent markers and zones. Attach the Bond under which the work will be performed or provide the Bond No. on file with BLM/BIA. Required subsequent reports shall be filed within 30 days following completion of the involved operations. If the operation results in a multiple completion or recompleat in a new interval, a Form 3160-4 shall be filed once testing has been completed. Final Abandonment Notices shall be filed only after all requirements, including reclamation, have been completed, and the operator has determined that the site is ready for final inspection.)

OXY USA INC respectfully request an additional 30' of surface disturbance on the vdoor side of the pad. The vdoor faces southwest on this location. this is to accommodate a larger rig that we are now using for these wells. Please see the attached diagrams for more information. Should you have any questions or concerns, please feel free to contact me.

Accepted for record

NMOCD 705  
8-4-14NM OIL CONSERVATION  
ARTESIA DISTRICT

AUG 04 2014

RECEIVED

OK CRC 07/28/14 see existing COA'S

14. I hereby certify that the foregoing is true and correct.

Electronic Submission #254286 verified by the BLM Well Information System  
For OXY USA INC, sent to the Carlsbad  
Committed to AFMSS for processing by JERRY BLAKLEY on 07/28/2014 ()

Name (Printed/Typed) JENNIFER A DUARTE

Title REGULATORY SPECIALIST

Signature (Electronic Submission)

Date 07/23/2014

**THIS SPACE FOR FEDERAL OR STATE OFFICE USE**

Approved By

Cedric J. [Signature]

Title

MRS

Date

07/28/14

Conditions of approval, if any, are attached. Approval of this notice does not warrant or certify that the applicant holds legal or equitable title to those rights in the subject lease which would entitle the applicant to conduct operations thereon.

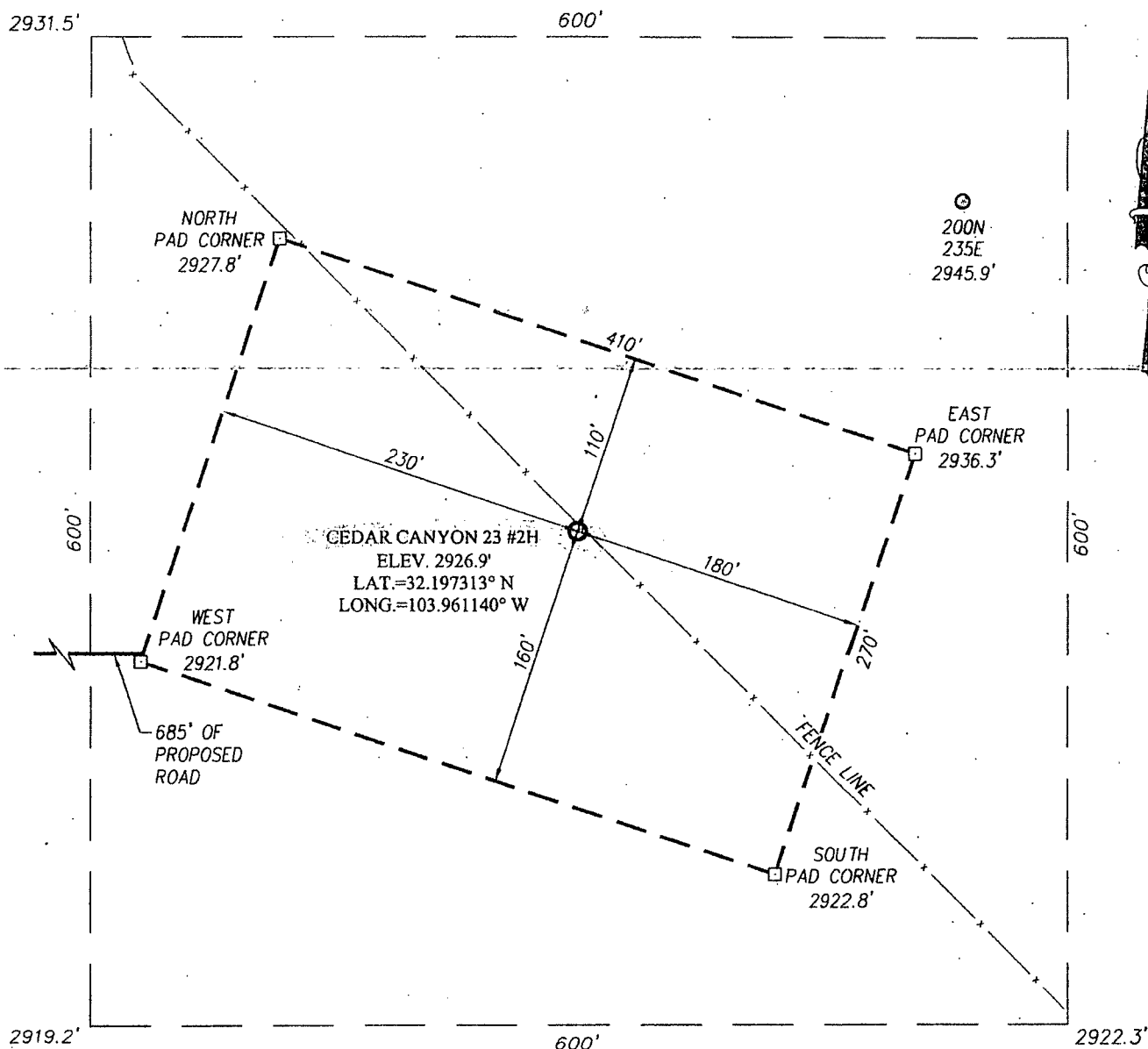
Office

CFO

Title 18 U.S.C. Section 1001 and Title 43 U.S.C. Section 1212, make it a crime for any person knowingly and willfully to make to any department or agency of the United States any false, fictitious or fraudulent statements or representations as to any matter within its jurisdiction.

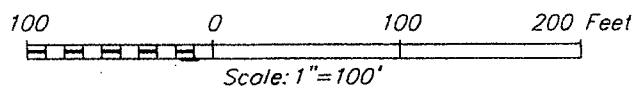
**\*\* OPERATOR-SUBMITTED \*\* OPERATOR-SUBMITTED \*\* OPERATOR-SUBMITTED \*\***

**SECTION 23, TOWNSHIP 24 SOUTH, RANGE 29 EAST, N.M.P.M.**  
**EDDY COUNTY** **NEW MEXICO**



**DIRECTIONS TO LOCATION**

FROM THE INTERSECTION OF CO. RD. 720 (DUARTE RD.) AND CO. RD. 746 (McDONALD RD.), GO SOUTH ON CO. RD. 746 APPROX. 5.6 MILES. TURN LEFT AND GO EAST, THEN NORTH APPROX. 1.3 MILES TO THE EXISTING OXY U. S. A. INC., VORTEC 22 #1 WELL. FROM THE NORTHEAST CORNER OF THE PAD, FOLLOW PROPOSED ROAD SURVEY STAKES NORTH, THEN EAST APPROX. 684 FEET TO THIS LOCATION.



**OXY U.S.A. INC.**

**CEDAR CANYON 23 #2H WELL**  
**LOCATED 650 FEET FROM THE SOUTH LINE**  
**AND 660 FEET FROM THE WEST LINE OF SECTION 23,**  
**TOWNSHIP 24 SOUTH, RANGE 29 EAST, N.M.P.M.,**  
**EDDY COUNTY, NEW MEXICO**

PROVIDING SURVEYING SERVICES  
 SINCE 1946  
**JOHN WEST SURVEYING COMPANY**  
 412 N. DAL PASO  
 HOBBS, N.M. 88240  
 (575) 393-3117 [www.jwsc.biz](http://www.jwsc.biz)

Survey Date: 8/11/11	CAD Date: 4/24/13	Drawn By: ACR
W.O. No.: 13110433	Rev.:	Rel. W.O.: 13110267
		Sheet 1 of 1

Oxy U.S.A. Inc.

New Mexico Staking Form

Date Staked:

8/4/2011

Lease Name:

Center Canyon

Location:

28 #2

County:

Eddy

Surface Owner:

Nearest Residence:

V-Door:

ESE Rd to SW Cor.

Flowline Size

Flowline Distance:

Electric Line:

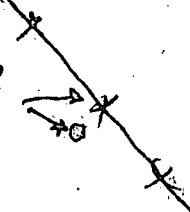
Reclamation:

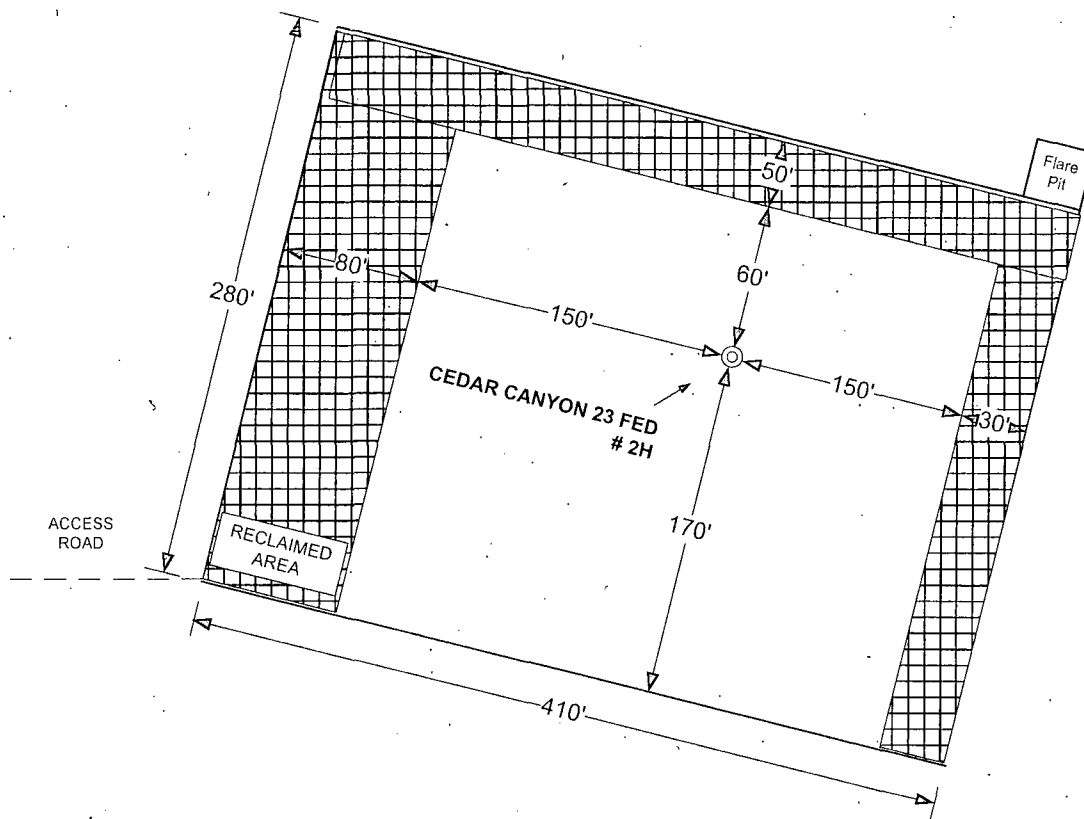
50' N 80' W

Source of Caliche

Burn all 4 sides

Re-Route Fence 5'





NORTH ↑

8' Diameter x 8' Deep Tinhorn  
Cellar

REVISION BLOCK

ENGINEERING RECORD

**FLEX 3 & ENSIGN RIG DIAGRAM**

**CEDAR CANYON 23 FED # 2H**

EDDY COUNTY, NEW MEXICO

NO.	DATE	DESCRIPTION	BY	CHK	APP	BY	DATE