

Eater

UNITED STATES
DEPARTMENT OF THE INTERIOR
BUREAU OF LAND MANAGEMENTFORM APPROVED
OMB NO. 1004-0135
Expires: July 31, 2010**SUNDRY NOTICES AND REPORTS ON WELLS**
*Do not use this form for proposals to drill or to re-enter an abandoned well. Use form 3160-3 (APD) for such proposals.*5. Lease Serial No.
NMNM54865

6. If Indian, Allottee or Tribe Name

SUBMIT IN TRIPLICATE - Other instructions on reverse side.7. If Unit or CA/Agreement, Name and/or No.
NMNM131550

1. Type of Well

☒ Oil Well ☐ Gas Well ☐ Other8. Well Name and No.
PARKWAY 35 FEDERAL COM 6H2. Name of Operator
SM ENERGY COMPANYContact: LISA HUNT
E-Mail: lhunt@sm-energy.com9. API Well No.
30-015-416463a. Address
6301 HOLIDAY HILL ROAD, BLDG 1
MIDLAND, TX 797073b. Phone No. (include area code)
Ph: 432-848-4833
Fx: 432-688-170110. Field and Pool, or Exploratory
PARKWAY

4. Location of Well (Footage, Sec., T., R., M., or Survey Description)

Sec 34 T19S R29E 450FNL 330FEL

11. County or Parish, and State

EDDY COUNTY, NM

12. CHECK APPROPRIATE BOX(ES) TO INDICATE NATURE OF NOTICE, REPORT, OR OTHER DATA

TYPE OF SUBMISSION	TYPE OF ACTION			
<input type="checkbox"/> Notice of Intent	<input type="checkbox"/> Acidize	<input type="checkbox"/> Deepen	<input type="checkbox"/> Production (Start/Resume)	<input type="checkbox"/> Water Shut-Off
<input checked="" type="checkbox"/> Subsequent Report	<input type="checkbox"/> Alter Casing	<input type="checkbox"/> Fracture Treat	<input checked="" type="checkbox"/> Reclamation	<input type="checkbox"/> Well Integrity
<input type="checkbox"/> Final Abandonment Notice	<input type="checkbox"/> Casing Repair	<input type="checkbox"/> New Construction	<input type="checkbox"/> Recomplete	<input type="checkbox"/> Other
	<input type="checkbox"/> Change Plans	<input type="checkbox"/> Plug and Abandon	<input type="checkbox"/> Temporarily Abandon	
	<input type="checkbox"/> Convert to Injection	<input type="checkbox"/> Plug Back	<input type="checkbox"/> Water Disposal	

13. Describe Proposed or Completed Operation (clearly state all pertinent details, including estimated starting date of any proposed work and approximate duration thereof. If the proposal is to deepen directionally or recompleat horizontally, give subsurface locations and measured and true vertical depths of all pertinent markers and zones. Attach the Bond under which the work will be performed or provide the Bond No. on file with BLM/BIA. Required subsequent reports shall be filed within 30 days following completion of the involved operations. If the operation results in a multiple completion or recompleat in a new interval, a Form 3160-4 shall be filed once testing has been completed. Final Abandonment Notices shall be filed only after all requirements, including reclamation, have been completed, and the operator has determined that the site is ready for final inspection.)

SM ENERGY CONTRACTED TALON/LPE TO DO RECLAMATION SERVICES ON THIS WELL.

THE LOCATION WAS DOWNSIZED AND CALICHE WAS REMOVED.

THE CALICHE WAS USED TO REPAIR LEASE ROADS IN THE AREA.

THE RECLAIMED PORTION OF THE WELL LOCATION WAS CONTOURED TO MATCH THE SURROUNDING TERRAIN AND SEEDED ON 6/9/14 AS PER ATTACHED SEEDING LABEL.

NM OIL CONSERVATION
ARTESIA DISTRICT

AUG 13 2014

Accepted for record
OCD NMCD 8-19-14Accepted for Record Purposes.
Approval Subject to Onsite Inspection.
If BLM Objectives are not achieved,
additional work may be required.

Date: 8-3-14

RECEIVED

Signature: J. Amos

14. I hereby certify that the foregoing is true and correct.

Electronic Submission #250934 verified by the BLM Well Information System
For SM ENERGY COMPANY, sent to the Carlsbad

Name (Printed/Typed) LISA HUNT

Title REGULATORY TECHNICIAN

Signature (Electronic Submission)

Date 06/26/2014

THIS SPACE FOR FEDERAL OR STATE OFFICE USE

Approved By

Title

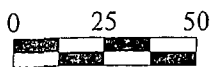

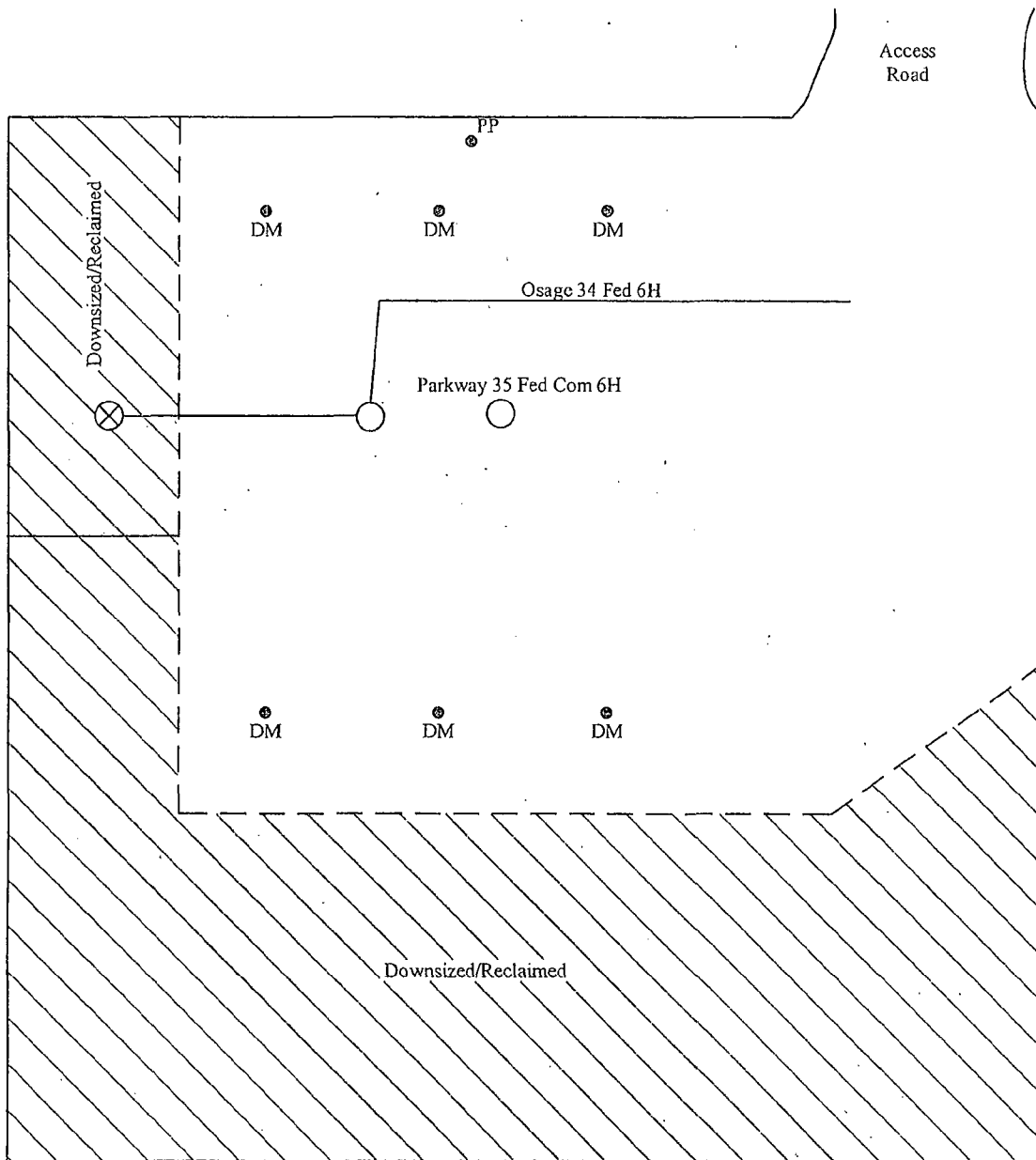
Date

Conditions of approval, if any, are attached. Approval of this notice does not warrant or certify that the applicant holds legal or equitable title to those rights in the subject lease which would entitle the applicant to conduct operations thereon.

Office

Title 18 U.S.C. Section 1001 and Title 43 U.S.C. Section 1212, make it a crime for any person knowingly and willfully to make to any department or agency of the United States any false, fictitious or fraudulent statements or representations as to any matter within its jurisdiction.

** OPERATOR-SUBMITTED ** OPERATOR-SUBMITTED ** OPERATOR-SUBMITTED **



Scale in Feet



Date: 06/06/2014

Scale: 1" = 50'

Drawn By: TJS

Osage 34 Fed 6H Down Size

SM Energy

Eddy County, New Mexico

Figure 1 - Site Plan

Curtis & Curtis, Inc
4500 North Prince
Clovis, NM 88130
Phone: (575) 762-4759

6/9/14

Talon / LPE, LTD
2 Acre BLM #1, Broadcast Rate
2 - 1 Acre Bag @ 20.21 Bulk Pounds Each
Job: SM Energy - Osage 34 Federal #6H
30-015-41597
701453.031.01

Lot# M-12299

Item	Origin	Purity	Germ	Dormant	Germ & Dormant	Test Date	Total PLS Pounds
Blue Grama	Texas	15.31%	97.00%	0.00%	97.00%	12/13	6.00
Hachita							
Sand Dropseed	Colorado	10.31%	22.00%	74.00%	96.00%	12/13	4.00
VNS							
Sideoats Grama	Texas	52.65%	76.00%	18.00%	94.00%	03/14	20.00
Vaughn							

Other Crop:	0.36%	There Are 2 Bags For This Mix	Total Bulk Pounds:	40
Weed Seed:	0.86%	This Bag Weighs 20.21 Bulk Pounds		
Inert Matter:	20.51%	Use This Bag For 1 Acres		

Curtis & Curtis, Inc
4500 North Prince
Clovis, NM 88130
Phone: (575) 762-4759

6/9/14

Talon / LPE, LTD
2 Acre BLM #1, Broadcast Rate
2 - 1 Acre Bag @ 20.21 Bulk Pounds Each
Job: SM Energy - Osage 34 Federal #6H
30-015-41597
701453.031.01

Lot# M-12299

Item	Origin	Purity	Germ	Dormant	Germ & Dormant	Test Date	Total PLS Pounds
Blue Grama	Texas	15.31%	97.00%	0.00%	97.00%	12/13	6.00
Hachita							
Sand Dropseed	Colorado	10.31%	22.00%	74.00%	96.00%	12/13	4.00
VNS							
Sideoats Grama	Texas	52.65%	76.00%	18.00%	94.00%	03/14	20.00
Vaughn							

Other Crop:	0.36%	There Are 2 Bags For This Mix	Total Bulk Pounds:	40
Weed Seed:	0.86%	This Bag Weighs 20.21 Bulk Pounds		
Inert Matter:	20.51%	Use This Bag For 1 Acres		