

District I
1625 N. French Dr., Hobbs, NM 88240
District II
1301 W. Grand Avenue, Artesia, NM 88210
District III
1000 Rio Brazos Road, Aztec, NM 87410
District IV
1220 S. St. Francis Dr., Santa Fe, NM 87505

State of New Mexico
Energy Minerals and Natural Resources

Oil Conservation Division
1220 South St. Francis Dr.
Santa Fe, NM 87505

Form C-141
Revised October 10, 2003

Submit 2 Copies to appropriate
District Office in accordance
with Rule 116 on back
side of form

Release Notification and Corrective Action

OPERATOR

☐ Initial Report ☒ Final Report

Name of Company	COG Operating LLC	Contact	Robert McNeil
Address	600 West Illinois Avenue, Midland, Texas 79701	Telephone No.	(432) 230-0077
Facility Name	Down South State Com #4H	Facility Type	Tank Battery

Surface Owner: State	Mineral Owner	Lease No. (API#) 30-015-37256
----------------------	---------------	-------------------------------

LOCATION OF RELEASE

Unit Letter	Section	Township	Range	Feet from the	North/South Line	Feet from the	East/West Line	County
P	19	26S	28E					Eddy

Latitude N 32.02223° Longitude W 104.11917°

NATURE OF RELEASE

Type of Release: Oil and Produced Water	Volume of Release 15 bbls oil 25 bbls produced water	Volume Recovered 0 bbls oil 0 bbls produced water
Source of Release FWKO	Date and Hour of Occurrence 12-08-2013	Date and Hour of Discovery 12-08-2013 3:30 pm
Was Immediate Notice Given? <input checked="" type="checkbox"/> Yes <input type="checkbox"/> No <input type="checkbox"/> Not Required	If YES, To Whom? Mike Bratcher - NMOCD	
By Whom?	Date and Hour 12-10-2013 07:12 am	
Was a Watercourse Reached? <input type="checkbox"/> Yes <input checked="" type="checkbox"/> No	If YES, Volume Impacting the Watercourse. N/A	

If a Watercourse was Impacted, Describe Fully.*

NM OIL CONSERVATION

Describe Cause of Problem and Remedial Action Taken.*

ARTESIA DISTRICT

A gasket on a FWKO failed. Replaced the gasket to prevent recurrence.



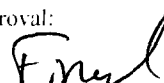
AUG 29 2014

Describe Area Affected and Cleanup Action Taken.*

RECEIVED

Initially an estimated 15 bbls of oil and 25 bbls of produced water were released from a failed gasket on a FWKO. None of the fluids were recovered. The spill area is on the location and overspray on the adjacent pasture. Tetra Tech inspected site and collected samples to define spills extent. Soil that exceeded RRAL was removed and hauled away for proper disposal. Site was then brought up to surface grade with clean backfill material. Tetra Tech prepared closure report and submitted to NMOCD for review.

I hereby certify that the information given above is true and complete to the best of my knowledge and understand that pursuant to NMOCD rules and regulations all operators are required to report and/or file certain release notifications and perform corrective actions for releases which may endanger public health or the environment. The acceptance of a C-141 report by the NMOCD marked as "Final Report" does not relieve the operator of liability should their operations have failed to adequately investigate and remediate contamination that pose a threat to ground water, surface water, human health or the environment. In addition, NMOCD acceptance of a C-141 report does not relieve the operator of responsibility for compliance with any other federal, state, or local laws and/or regulations.

Signature: 		OIL CONSERVATION DIVISION	
Printed Name: Ike Tavarez (agent for COG)		Approved by District Supervisor: 	
Title: Senior Project Manager, P.G.		Approval Date: 9/5/14	Expiration Date: NA
E-mail Address: Ike.Tavarez@tetratech.com		Conditions of Approval: 	
Date: 8-15-14 Phone: (432) 687-8110		Attached <input type="checkbox"/>	

Attach Additional Sheets If Necessary

2RP-2129