

UNITED STATES  
DEPARTMENT OF THE INTERIOR  
BUREAU OF LAND MANAGEMENT

OCD Artesia

FORM APPROVED  
OMB NO. 1004-0135  
Expires: July 31, 2010

**SUNDRY NOTICES AND REPORTS ON WELLS**  
*Do not use this form for proposals to drill or to re-enter an abandoned well. Use form 3160-3 (APD) for such proposals.*

**SUBMIT IN TRIPLICATE - Other instructions on reverse side.**

1. Type of Well <input checked="" type="checkbox"/> Oil Well <input type="checkbox"/> Gas Well <input type="checkbox"/> Other		5. Lease Serial No. NMNM0531277A
2. Name of Operator OXY USA INC.		6. If Indian, Allottee or Tribe Name
3a. Address 5 GREENWAY PLAZA SUITE 110 HOUSTON, TX 77046		7. If Unit or CA/Agreement, Name and/or No.
3b. Phone No. (include area code) Ph: 713-350-4922		8. Well Name and No. FNR 26 2H
4. Location of Well (Footage, Sec., T., R., M., or Survey Description) Sec 26 T023S R030E Mer NMP NWSW 32.274200 N Lat, 103.858722 W Lon		9. API Well No. 30-015-41647
		10. Field and Pool, or Exploratory BUSHY CANYON FORTY NINON RIDGE; Del., So
		11. County or Parish, and State EDDY COUNTY, NM

**12. CHECK APPROPRIATE BOX(ES) TO INDICATE NATURE OF NOTICE, REPORT, OR OTHER DATA**

TYPE OF SUBMISSION	TYPE OF ACTION			
<input checked="" type="checkbox"/> Notice of Intent	<input type="checkbox"/> Acidize	<input checked="" type="checkbox"/> Deepen	<input type="checkbox"/> Production (Start/Resumè)	<input type="checkbox"/> Water Shut-Off
<input type="checkbox"/> Subsequent Report	<input type="checkbox"/> Alter Casing	<input type="checkbox"/> Fracture Treat	<input type="checkbox"/> Reclamation	<input type="checkbox"/> Well Integrity
<input type="checkbox"/> Final Abandonment Notice	<input type="checkbox"/> Casing Repair	<input type="checkbox"/> New Construction	<input type="checkbox"/> Recomplete	<input checked="" type="checkbox"/> Other
	<input type="checkbox"/> Change Plans	<input type="checkbox"/> Plug and Abandon	<input type="checkbox"/> Temporarily Abandon	Right of Way
	<input type="checkbox"/> Convert to Injection	<input type="checkbox"/> Plug Back	<input type="checkbox"/> Water Disposal	

13. Describe Proposed or Completed Operation (clearly state all pertinent details, including estimated starting date of any proposed work and approximate duration thereof. If the proposal is to deepen directionally or recomplete horizontally, give subsurface locations and measured and true vertical depths of all pertinent markers and zones. Attach the Bond under which the work will be performed or provide the Bond No. on file with BLM/BIA. Required subsequent reports shall be filed within 30 days following completion of the involved operations. If the operation results in a multiple completion or recompletion in a new interval, a Form 3160-4 shall be filed once testing has been completed. Final Abandonment Notices shall be filed only after all requirements, including reclamation, have been completed, and the operator has determined that the site is ready for final inspection.)

overhead (Nick over the phone 5/6/10)

Need to supply power to our FNR 26 Fed. 2H well by running a line to that well site from our existing power supply at the FNR 26 Fed. 4H site.

See BLUE outline on attached survey plats.

Accepted for record

NMOCD <sup>105</sup> 9-25-14

**NM OIL CONSERVATION**

ARTESIA DISTRICT

SEP 29 2014

RECEIVED

SEE ATTACHED FOR  
CONDITIONS OF APPROVAL

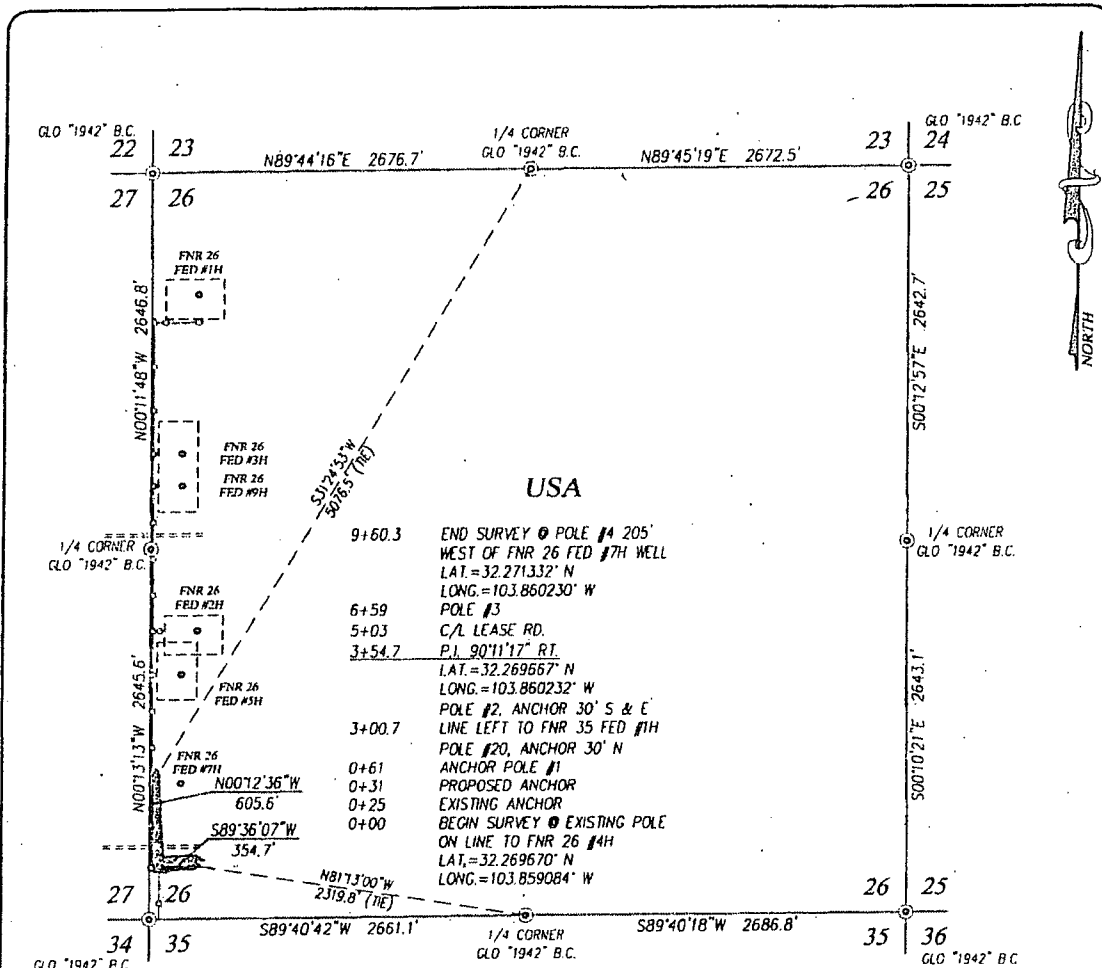
14. I hereby certify that the foregoing is true and correct.	
Electronic Submission #241367 verified by the BLM Well Information System For OXY USA INC., sent to the Carlsbad Committed to AFMSS for processing by LINDA DENNISTON on 05/06/2014 ( )	
Name (Printed/Typed) NICK BOUTERIE	Title SR. LANDMAN
Signature (Electronic Submission)	Date 04/07/2014

**THIS SPACE FOR FEDERAL OR STATE OFFICE USE**

Approved By <u>Stephen J. Coffey</u>	Title <u>FOR</u> FIELD MANAGER	Date <u>7/23/14</u>
Conditions of approval, if any, are attached. Approval of this notice does not warrant or certify that the applicant holds legal or equitable title to those rights in the subject lease which would entitle the applicant to conduct operations thereon.		
Office CARLSBAD FIELD OFFICE		

Title 18 U.S.C. Section 1001 and Title 43 U.S.C. Section 1212, make it a crime for any person knowingly and willfully to make to any department or agency of the United States any false, fictitious or fraudulent statements or representations as to any matter within its jurisdiction.

**\*\* OPERATOR-SUBMITTED \*\* OPERATOR-SUBMITTED \*\* OPERATOR-SUBMITTED \*\***



#### DESCRIPTION

A STRIP OF LAND 50.0 FEET WIDE AND 960.3 FEET OR 0.182 MILES IN LENGTH CROSSING USA LAND IN SECTION 26, TOWNSHIP 23 SOUTH, RANGE 30 EAST, N.M.P.M., EDDY COUNTY, NEW MEXICO, AND BEING 25.0 FEET LEFT AND 25.0 FEET RIGHT OF THE ABOVE PLATTED CENTERLINE SURVEY.

#### NOTE

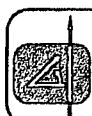
BEARINGS SHOWN HEREON ARE MERCATOR GRID AND CONFORM TO THE NEW MEXICO COORDINATE SYSTEM "NEW MEXICO EAST ZONE" NORTH AMERICAN DATUM 1983. DISTANCES ARE SURFACE VALUES.

I, RONALD J. EIDSON, NEW MEXICO PROFESSIONAL SURVEYOR NO. 3239, DO HEREBY CERTIFY THAT THIS SURVEY PLAT AND THE ACTUAL SURVEY ON THE GROUND UPON WHICH IT IS BASED WERE PERFORMED BY ME OR UNDER MY DIRECT SUPERVISION, THAT I AM RESPONSIBLE FOR THIS SURVEY; THAT THIS SURVEY MEETS THE MINIMUM STANDARDS FOR SURVEYING IN NEW MEXICO; AND THAT IT IS TRUE AND CORRECT TO THE BEST OF MY KNOWLEDGE AND BELIEF.

RONALD J. EIDSON

DATE:

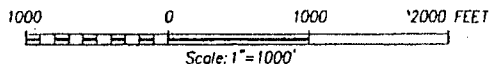
12/02/2013



PROVIDING SURVEYING SERVICES  
SINCE 1946  
**JOHN WEST SURVEYING COMPANY**  
412 N. DAL PASO  
HOBBS, N.M. 88240  
(575) 393-3117 www.jwsc.biz

#### LEGEND

© DENOTES FOUND CORNER AS NOTED

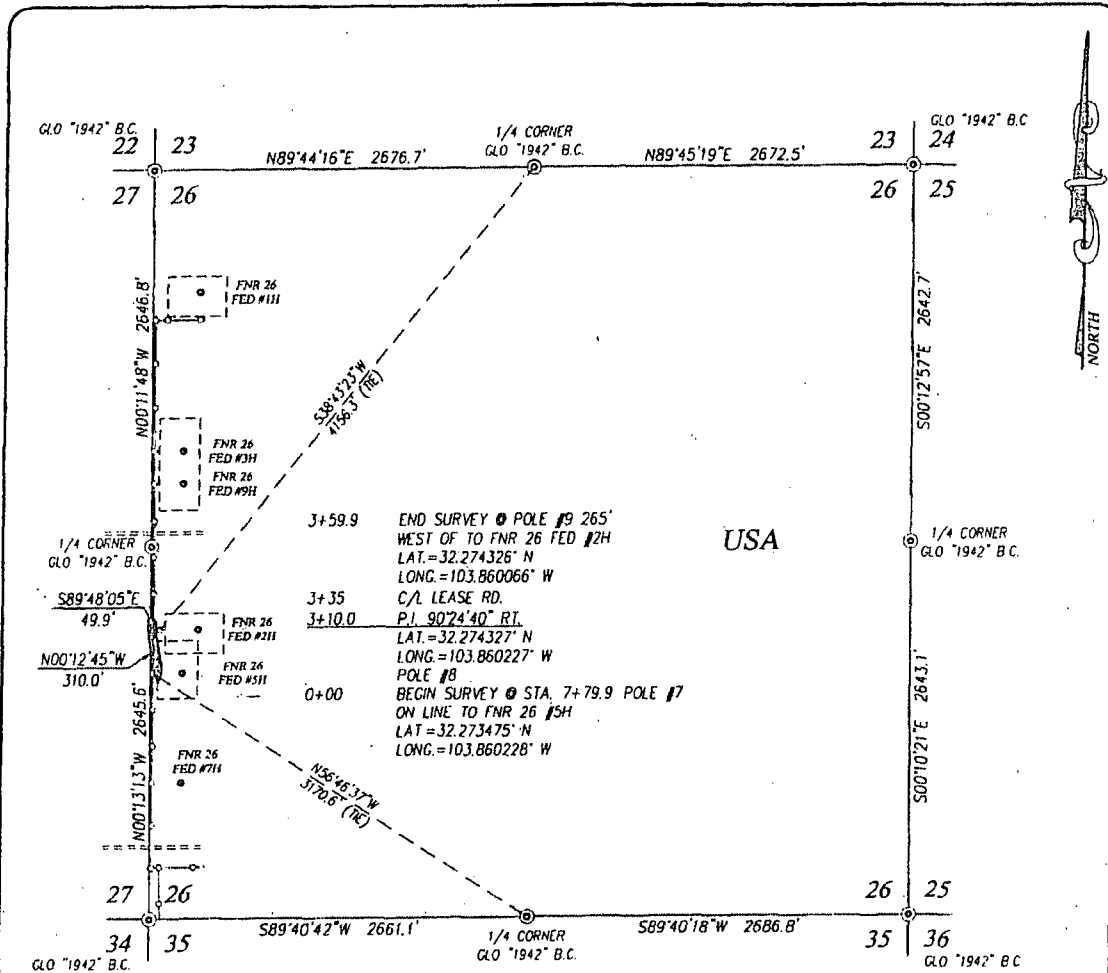


**OXY U.S.A. INC.**

**SURVEY FOR AN ELECTRIC LINE  
CROSSING SECTION 26,  
TOWNSHIP 23 SOUTH, RANGE 30 EAST, N.M.P.M.  
EDDY COUNTY, NEW MEXICO**

Survey Date: 11/11/13	CAD Date: 11/25/13	Drawn By: BKL
W.O. No.: 13111267	Rev.:	Rel. W.O.:
		Sheet 1 of 1





#### DESCRIPTION

SURVEY FOR A STRIP OF LAND 50.0 FEET WIDE AND 359.9 FEET OR 0.068 MILES IN LENGTH CROSSING USA LAND IN SECTION 26, TOWNSHIP 23 SOUTH, RANGE 30 EAST, N.M.P.M., EDDY COUNTY, NEW MEXICO, AND BEING 25.0 FEET LEFT AND 25.0 FEET RIGHT OF THE ABOVE PLATTED CENTERLINE SURVEY.

#### NOTE

BEARINGS SHOWN HEREON ARE MERCATOR GRID AND CONFORM TO THE NEW MEXICO COORDINATE SYSTEM "NEW MEXICO EAST ZONE" NORTH AMERICAN DATUM 1983. DISTANCES ARE SURFACE VALUES.

#### LEGEND

⊙ DENOTES FOUND CORNER AS NOTED

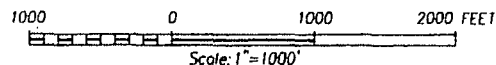
I, RONALD J. EIDSON, NEW MEXICO PROFESSIONAL SURVEYOR NO. 3239, DO HEREBY CERTIFY THAT THIS SURVEY PLAT AND THE ACTUAL SURVEY ON THE GROUND UPON WHICH IT IS BASED WERE PERFORMED BY ME OR UNDER MY DIRECT SUPERVISION, THAT I AM RESPONSIBLE FOR THIS SURVEY, THAT THIS SURVEY MEETS THE MINIMUM STANDARDS FOR SURVEYING IN NEW MEXICO, AND THAT IT IS TRUE AND CORRECT TO THE BEST OF MY KNOWLEDGE AND BELIEF.

RONALD J. EIDSON

DATE: 12/02/2013



PROVIDING SURVEYING SERVICES  
SINCE 1946  
**JOHN WEST SURVEYING COMPANY**  
412 N. DAL PASO  
HOBBS, N.M. 88240  
(575) 393-3117 www.jwsc.biz

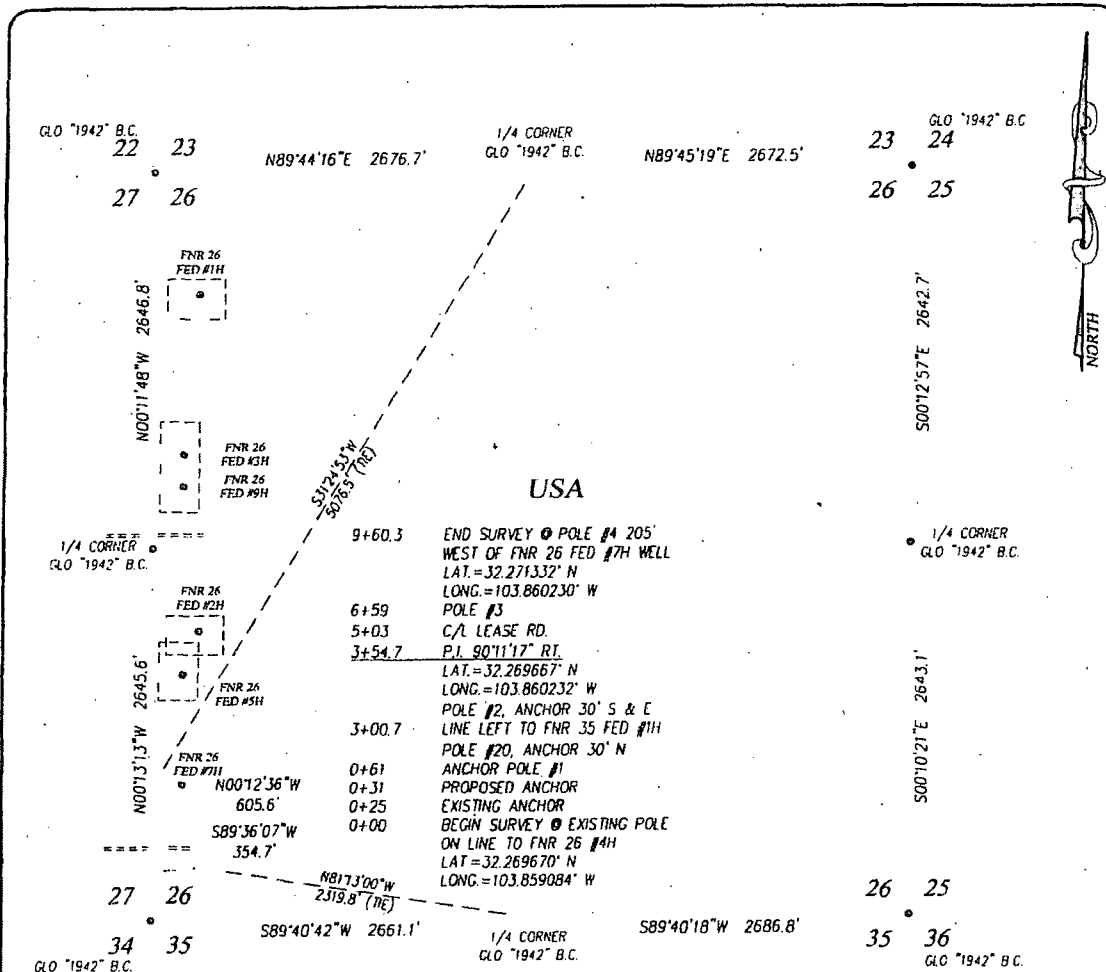


**OXY U.S.A. INC.**

**SURVEY FOR AN ELECTRIC LINE  
CROSSING SECTION 26,  
TOWNSHIP 23 SOUTH, RANGE 30 EAST, N.M.P.M.  
EDDY COUNTY, NEW MEXICO**

Survey Date: 11/11/13	CAD Date: 11/25/13	Drawn By: BKL
W.O. No.: 13111264	Rev.:	Ref. W.O.:

Sheet 1 of 1



#### DESCRIPTION

A STRIP OF LAND 50.0 FEET WIDE AND 960.3 FEET OR 0.182 MILES IN LENGTH CROSSING USA LAND IN SECTION 26, TOWNSHIP 23 SOUTH, RANGE 30 EAST, N.M.P.M., EDDY COUNTY, NEW MEXICO, AND BEING 25.0 FEET LEFT AND 25.0 FEET RIGHT OF THE ABOVE PLATTED CENTERLINE SURVEY

#### NOTE

BEARINGS SHOWN HEREON ARE MERCATOR GRID AND CONFORM TO THE NEW MEXICO COORDINATE SYSTEM "NEW MEXICO EAST ZONE" NORTH AMERICAN DATUM 1983. DISTANCES ARE SURFACE VALUES.

I, RONALD J. EIDSON, NEW MEXICO PROFESSIONAL SURVEYOR NO. 3239, DO HEREBY CERTIFY THAT THIS SURVEY PLAT AND THE ACTUAL SURVEY ON THE GROUND UPON WHICH IT IS BASED WERE PERFORMED BY ME OR UNDER MY DIRECT SUPERVISION, THAT THIS SURVEYING WAS ACCORDING TO THE BEST

RONALD J.

DATE: ---



JOHN WEST SURVEYING COMPANY

412 N. DAL PASO  
HOBBS, N.M. 88240  
(575) 393 3117 www.jwsc.biz

#### LEGEND

⊙ DENOTES FOUND CORNER AS NOTED

1000 0 1000 2000 FEET

Scale: 1"=1000'

**OXY U.S.A. INC.**

SURVEY FOR AN ELECTRIC LINE  
CROSSING SECTION 26,  
TOWNSHIP 23 SOUTH, RANGE 30 EAST, N.M.P.M.  
EDDY COUNTY, NEW MEXICO

Survey Date: 11/11/13

CAD Date: 11/25/13

Drawn By: BKL

W.O. No.: 13111267

Rev.:

Rel. W.O.:

Sheet 1 of 1

QLO "1942" B.C. 22

1/4 CORNER  
QLO "1942" B.C.

23 QLO "1942" B.C. 24



4 CORNER  
"1942" B.C.

QLO "19 2" B.C.

5

5  
3 "1942" B.C.

VG USA  
AND

NO:  
BEAR  
THE N  
NORTH

1. RGA  
DO HL  
ON TH  
UNDEF  
SURVE  
SURVE  
THE B

RONA:

DATE:

NOTED

2000 FEET

INC.

LINE

AST, N.M.P.M.  
JCO

Drawn By: BKL

Sheet 1 of 1

G.O. "1942" B.C.  
22

27

N00°11'48"W 2646.8'

1/4 CORNER  
G.O. "1942" B.C.

S89°48'05"E  
49.9'

N00°12'45"W  
310.0'

N00°12'45"W 7645.6'

27

34  
G.O. "1942" B.C.

NOTE

BEARINGS SHOWN  
THE NEW MEXICO  
NORTH AMERICAN

I, RONALD J. EIDSON  
DO HEREBY CERTIFY  
ON THE GROUND I  
UNDER MY DIRECT  
SURVEY; THAT THE  
SURVEYING IN NEW  
THE BEST OF MY

RONALD J. EIDSON

DATE: \_\_\_\_\_



G.O. "1942" B.C.



FEET

C.

I.P.M.

3y. BKL

Set 1 of 1

Company Reference: Oxy USA Inc  
Well No. & Name: FNR 26 Fed 2H Overhead Electric Line

#### STANDARD STIPULATIONS FOR OVERHEAD ELECTRIC DISTRIBUTION LINES

**A copy of the grant and attachments, including stipulations, survey plat and/or map, will be on location during construction. BLM personnel may request to you a copy of your permit during construction to ensure compliance with all stipulations.**

Holder agrees to comply with the following stipulations to the satisfaction of the Authorized Officer:

1. The holder shall indemnify the United States against any liability for damage to life or property arising from the occupancy or use of public lands under this grant.
2. The holder shall comply with all applicable Federal laws and regulations existing or hereafter enacted or promulgated. In any event, the holder shall comply with the Toxic Substances Control Act of 1976 as amended, 15 USC 2601 et seq. (1982) with regards to any toxic substances that are used, generated by or stored on the right-of-way or on facilities authorized under this right-of-way grant. (See 40 CFR, Part 702-799 and especially, provisions on polychlorinated biphenyls, 40 CFR 761.1-761.193.) Additionally, any release of toxic substances (leaks, spills, etc.) in excess of the reportable quantity established by 40 CFR, Part 117 shall be reported as required by the Comprehensive Environmental Response, Compensation, and Liability Act, section 102b. A copy of any report required or requested by any Federal agency or State government as a result of a reportable release or spill of any toxic substances shall be furnished to the authorized officer concurrent with the filing of the reports to the involved Federal agency or State government.
3. The holder agrees to indemnify the United States against any liability arising from the release of any hazardous substance or hazardous waste (as these terms are defined in the Comprehensive Environmental Response, Compensation and Liability Act of 1980, 42 U.S.C. 9601, et seq. or the Resource Conservation and Recovery Act, 42 U.S.C. 6901, et seq.) on the Right-of-Way (unless the release or threatened release is wholly unrelated to the Right-of-Way holder's activity on the Right-of-Way), or resulting from the activity of the Right-of-Way holder on the Right-of-Way. This agreement applies without regard to whether a release is caused by the holder, its agent, or unrelated third parties.
4. There will be no clearing or blading of the right-of-way unless otherwise agreed to in writing by the Authorized Officer.
5. Power lines shall be constructed and designed in accordance to standards outlined in "Suggested Practices for Avian Protection on Power lines: The State of the Art in 2006" Edison Electric Institute, APLIC, and the California Energy Commission 2006. The holder shall assume the burden and expense of proving that pole designs not shown in the above publication deter raptor perching, roosting, and nesting. Such proof shall be provided by a raptor expert



approved by the Authorized Officer. The BLM reserves the right to require modification or additions to all powerline structures placed on this right-of-way, should they be necessary to ensure the safety of large perching birds. Such modifications and/or additions shall be made by the holder without liability or expense to the United States.

Raptor deterrence will consist of but not limited to the following: triangle perch discouragers shall be placed on each side of the cross arms and a nonconductive perching deterrence shall be placed on all vertical poles that extend past the cross arms.

6. The holder shall minimize disturbance to existing fences and other improvements on public lands. The holder is required to promptly repair improvements to at least their former state. Functional use of these improvements will be maintained at all times. The holder will contact the owner of any improvements prior to disturbing them. When necessary to pass through a fence line, the fence shall be braced on both sides of the passageway prior to cutting the fence. No permanent gates will be allowed unless approved by the Authorized Officer.

7. The BLM serial number assigned to this authorization shall be posted in a permanent, conspicuous manner where the power line crosses roads and at all serviced facilities. Numbers will be at least two inches high and will be affixed to the pole nearest the road crossing and at the facilities served.

8. Upon cancellation, relinquishment, or expiration of this grant, the holder shall comply with those abandonment procedures as prescribed by the Authorized Officer.

9. All surface structures (poles, lines, transformers, etc.) shall be removed within 180 days of abandonment, relinquishment, or termination of use of the serviced facility or facilities or within 180 days of abandonment, relinquishment, cancellation, or expiration of this grant, whichever comes first. This will not apply where the power line extends service to an active, adjoining facility or facilities.

10. Any cultural and/or paleontological resource (historic or prehistoric site or object) discovered by the holder, or any person working on his behalf, on public or Federal land shall be immediately reported to the Authorized Officer. Holder shall suspend all operations in the immediate area of such discovery until written authorization to proceed is issued by the Authorized Officer. An evaluation of the discovery will be made by the Authorized Officer to determine appropriate actions to prevent the loss of significant cultural or scientific values. The holder will be responsible for the cost of evaluation and any decision as to proper mitigation measures will be made by the Authorized Officer after consulting with the holder.

11. Special Stipulations:

- For reclamation remove poles, lines, transformer, etc. and dispose of properly.
- Fill in any holes from the poles removed.