

UNITED STATES
DEPARTMENT OF THE INTERIOR
BUREAU OF LAND MANAGEMENT

Carlsbad Field Office
OCD-ARTESIA

FORM APPROVED
OMB No. 1004-0137
Expires: July 31, 2010

SUNDRY NOTICES AND REPORTS ON WELLS
Do not use this form for proposals to drill or to re-enter an abandoned well. Use Form 3160-3 (APD) for such proposals.

5. Lease Serial No.
NMNM0418220-A

6. If Indian, Allottee or Tribe Name

SUBMIT IN TRIPLICATE - Other instructions on page 2.

1. Type of Well
 Oil Well Gas Well Other SWD

7. If Unit of CA/Agreement, Name and/or No.

2. Name of Operator
Devon Energy Production Company, L.P.

8. Well Name and No.
Todd 27P Fed 16

3a. Address
333 West Sheridan Avenue
Oklahoma City, OK 73102

3b. Phone No. (include area code)
405-552-3364

9. API Well No.
30-015-27106

4. Location of Well (Footage, Sec., T., R., M., or Survey Description)
330' FSL & 330' FEL Section 27-23S-31E

10. Field and Pool or Exploratory Area
Ingle Wells; Delaware

11. Country or Parish, State
Eddy, NM

12. CHECK THE APPROPRIATE BOX(ES) TO INDICATE NATURE OF NOTICE, REPORT OR OTHER DATA

TYPE OF SUBMISSION	TYPE OF ACTION				
<input type="checkbox"/> Notice of Intent	<input type="checkbox"/> Acidize	<input type="checkbox"/> Deepen	<input type="checkbox"/> Production (Start/Resume)	<input type="checkbox"/> Water Shut-Off	
<input checked="" type="checkbox"/> Subsequent Report	<input type="checkbox"/> Alter Casing	<input type="checkbox"/> Fracture Treat	<input type="checkbox"/> Reclamation	<input type="checkbox"/> Well Integrity	
<input type="checkbox"/> Final Abandonment Notice	<input type="checkbox"/> Casing Repair	<input type="checkbox"/> New Construction	<input type="checkbox"/> Recomplete	<input checked="" type="checkbox"/> Other MIT Test	
	<input type="checkbox"/> Change Plans	<input type="checkbox"/> Plug and Abandon	<input type="checkbox"/> Temporarily Abandon		
	<input type="checkbox"/> Convert to Injection	<input type="checkbox"/> Plug Back	<input type="checkbox"/> Water Disposal		

13. Describe Proposed or Completed Operation: Clearly state all pertinent details, including estimated starting date of any proposed work and approximate duration thereof. If the proposal is to deepen directionally or recompleat horizontally, give subsurface locations and measured and true vertical depths of all pertinent markers and zones. Attach the Bond under which the work will be performed or provide the Bond No. on file with BLM/BIA. Required subsequent reports must be filed within 30 days following completion of the involved operations. If the operation results in a multiple completion or recompleat in a new interval, a Form 3160-4 must be filed once testing has been completed. Final Abandonment Notices must be filed only after all requirements, including reclamation, have been completed and the operator has determined that the site is ready for final inspection.)


5/30/14 - Pressure up casing to 530 psi for 30 minutes, Good MIT test witnessed by BLM Rep Paul Swartz.

NM OIL CONSERVATION
 ARTESIA DISTRICT
 SEP 24 2014
 RECEIVED


Accepted for record
NMOCD RE
9/25/14

14. I hereby certify that the foregoing is true and correct.
Name (Printed/Typed)
Gwyn Smith

Title Regulatory Analyst

Signature 

Date 06/17/2014

ACCEPTED FOR RECORD
 SEP 18 2014

 BUREAU OF LAND MANAGEMENT
 CARLSBAD FIELD OFFICE

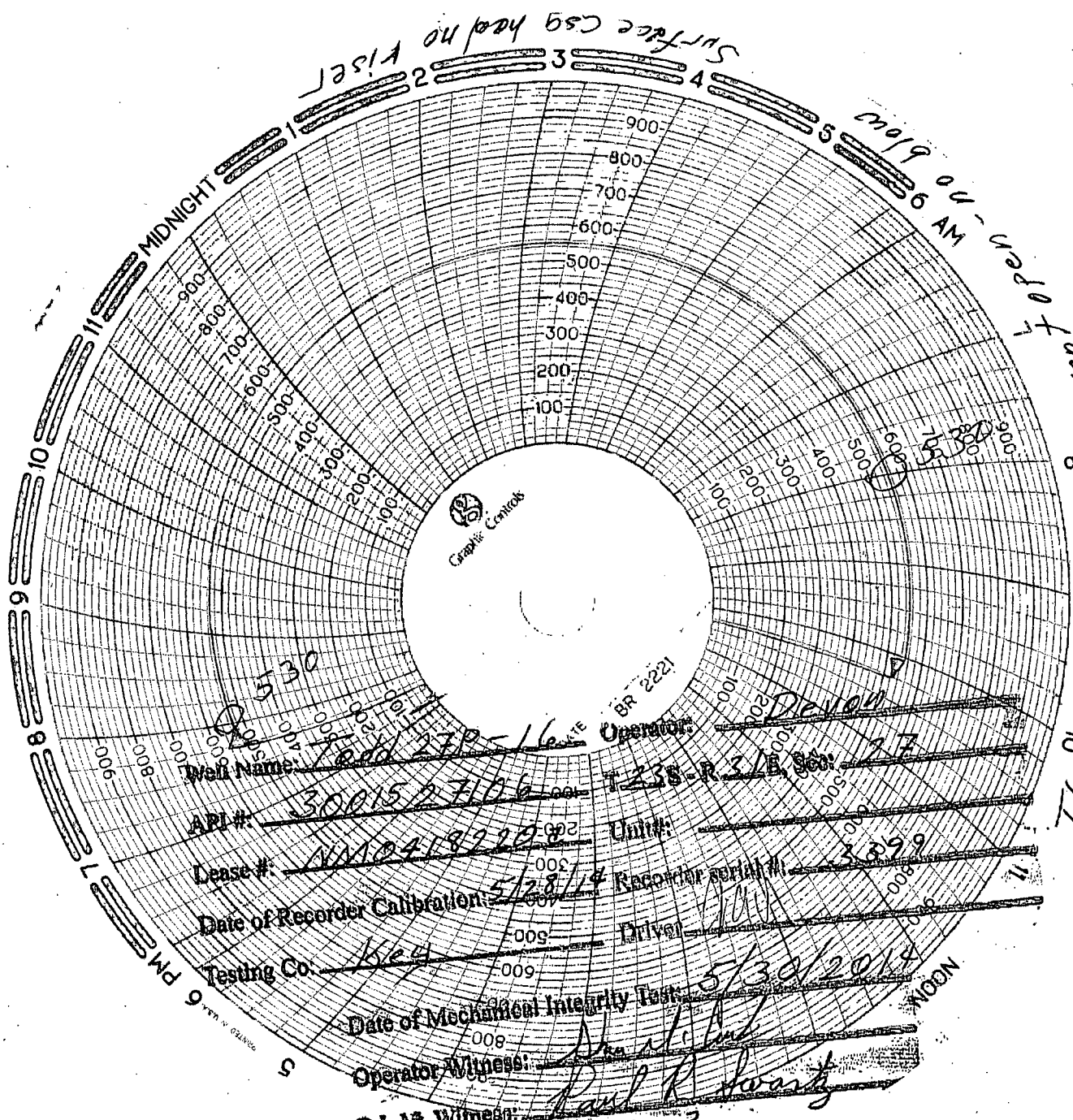
THIS SPACE FOR FEDERAL OR STATE OFFICE USE

Approved by _____

Title _____
Office _____

Conditions of approval, if any, are attached. Approval of this notice does not warrant or certify that the applicant holds legal or equitable title to those rights in the subject lease which would entitle the applicant to conduct operations thereon.

Title 18 U.S.C. Section 1001 and Title 43 U.S.C. Section 1212, make it a crime for any person knowingly and willfully to make to any Federal or State official any false, fictitious or fraudulent statements or representations as to any matter within its jurisdiction.



Surface cs9 head no riser

40 psig - no flow
 56 AM
 70 psig In trmd cs9 ven

530
 Well Name: Lead 219-16 Operator: Devon
 API #: 3001527106 T-338-R 31A Sec: 27
 Lease #: MM10418720 Unit: 11
 Date of Recorder Calibration: 5/28/14 Recorder serial #: 3099
 Testing Co: He4 Driver: [Signature]
 Date of Mechanical Integrity Test: 5/30/2014
 Operator Witness: [Signature]
 B.L.M. Witness: Paul R. Swartz

NM OIL CONSERVATION
 ARTESIA DISTRICT
 SEP 24 2014
 RECEIVED