

District I
1625 N. French Dr., Hobbs, NM 88240
District II
811 S. First St., Artesia, NM 88210
District III
1000 Rio Brazos Road, Aztec, NM 87410
District IV
1220 S. St. Francis Dr., Santa Fe, NM 87505

State of New Mexico
Energy Minerals and Natural Resources
Oil Conservation Division
1220 South St. Francis Dr.
Santa Fe, NM 87505

NM OIL CONSERVATION

ARTESIA DISTRICT

OCT 03 2014

Form C-141
Revised August 8, 2011

Submit 1 Copy to appropriate District Office in
conformance with 19.15.29 NMAC.

RECEIVED

Release Notification and Corrective Action

NAB1428141332

OPERATOR

☒ Initial Report ☒ Final Report

Name of Company Yates Petroleum Corporation	OGRID Number 25575	Contact Robert Asher
Address 104 S. 4 th Street	Telephone No. 575-748-1471	
Facility Name Jester BFJ Federal #1	Facility Type Battery	

Surface Owner Federal	Mineral Owner Federal	API No. 30-015-34275
--------------------------	--------------------------	-------------------------

LOCATION OF RELEASE

Unit Letter N	Section 12	Township 24S	Range 29E	Feet from the 630	North/South Line South	Feet from the 2310	East/West Line West	County Eddy
------------------	---------------	-----------------	--------------	----------------------	---------------------------	-----------------------	------------------------	----------------

Latitude 32.22643 Longitude 103.93865

NATURE OF RELEASE

Type of Release Crude Oil	Volume of Release 11 B/O	Volume Recovered 11 B/O
Source of Release 3 inch circulating line	Date and Hour of Occurrence 9/25/2014; AM	Date and Hour of Discovery 9/25/2014; AM
Was Immediate Notice Given? <input type="checkbox"/> Yes <input type="checkbox"/> No <input checked="" type="checkbox"/> Not Required	If YES, To Whom? N/A	
By Whom? N/A	Date and Hour N/A	
Was a Watercourse Reached? <input type="checkbox"/> Yes <input checked="" type="checkbox"/> No	If YES, Volume Impacting the Watercourse.	

If a Watercourse was Impacted, Describe Fully.*




Describe Cause of Problem and Remedial Action Taken.*

The release was caused by a hole in the 3 inch circulating line. Vacuum truck(s) and roustabout crew called.

Describe Area Affected and Cleanup Action Taken.*

An approximate area of 10' X 80'. The release was stopped and the line was repaired. All released crude oil was recovered using a vacuum truck. Depth to Ground Water: >100' (approximately 100-125', per ChevronTexaco Trend Map), Wellhead Protection Area: No, Distance to Surface Water Body: >1000', SITE RANKING IS 0. Based on the battery being lined/bermed and all crude oil recovered, Yates Petroleum Corporation requests closure.

I hereby certify that the information given above is true and complete to the best of my knowledge and understand that pursuant to NMOCD rules and regulations all operators are required to report and/or file certain release notifications and perform corrective actions for releases which may endanger public health or the environment. The acceptance of a C-141 report by the NMOCD marked as "Final Report" does not relieve the operator of liability should their operations have failed to adequately investigate and remediate contamination that pose a threat to ground water, surface water, human health or the environment. In addition, NMOCD acceptance of a C-141 report does not relieve the operator of responsibility for compliance with any other federal, state, or local laws and/or regulations.

Signature: 	OIL CONSERVATION DIVISION	
Printed Name: Robert Asher	Approved by Environmental Specialist: 	
Title: NM Environmental Regulatory Supervisor	Approval Date: 10/6/14	Expiration Date: N/A
E-mail Address: boba@yatespetroleum.com	Conditions of Approval: W/A 	Attached <input type="checkbox"/>
Date: October 3, 2014	Phone: 575-748-4217	2RP-

* Attach Additional Sheets If Necessary

2RP-2530