

UNITED STATES
DEPARTMENT OF THE INTERIOR
BUREAU OF LAND MANAGEMENT

SUNDRY NOTICES AND REPORTS ON WELLS
Do not use this form for proposals to drill or to re-enter an abandoned well. Use form 3160-3 (APD) for such proposals.

FORM APPROVED
OMB NO. 1004-0135
Expires: July 31, 2010

5. Lease Serial No.
NMLC054908

6. If Indian, Allottee or Tribe Name

7. If Unit or CA/Agreement, Name and/or No.

8. Well Name and No.
FAC HUDSON HUDSON FEDERAL

9. API Well No.

10. Field and Pool, or Exploratory

11. County or Parish, and State
EDDY COUNTY, NM

SUBMIT IN TRIPLICATE - Other instructions on reverse side.

1. Type of Well

☐ Oil Well ☐ Gas Well ☒ Other: UNKNOWN

2. Name of Operator Contact: TERRY B CALLAHAN
LINN OPERATING INCORPORATED E-Mail: tcallahan@linnenergy.com

3a. Address
600 TRAVIS STREET SUITE 5100
HOUSTON, TX 77002

3b. Phone No. (include area code)
Ph: 281-840-4272

4. Location of Well (Footage, Sec., T., R., M., or Survey Description)
Sec 18 T17S R31E Mer NMP NENE

12. CHECK APPROPRIATE BOX(ES) TO INDICATE NATURE OF NOTICE, REPORT, OR OTHER DATA

TYPE OF SUBMISSION	TYPE OF ACTION			
<input type="checkbox"/> Notice of Intent	<input type="checkbox"/> Acidize	<input type="checkbox"/> Deepen	<input type="checkbox"/> Production (Start/Resume)	<input type="checkbox"/> Water Shut-Off
<input checked="" type="checkbox"/> Subsequent Report	<input type="checkbox"/> Alter Casing	<input type="checkbox"/> Fracture Treat	<input type="checkbox"/> Reclamation	<input type="checkbox"/> Well Integrity
<input type="checkbox"/> Final Abandonment Notice	<input type="checkbox"/> Casing Repair	<input type="checkbox"/> New Construction	<input type="checkbox"/> Recomplete	<input checked="" type="checkbox"/> Other
	<input type="checkbox"/> Change Plans	<input type="checkbox"/> Plug and Abandon	<input type="checkbox"/> Temporarily Abandon	Site Facility Diagram/Security Plan
	<input type="checkbox"/> Convert to Injection	<input type="checkbox"/> Plug Back	<input type="checkbox"/> Water Disposal	

13. Describe Proposed or Completed Operation (clearly state all pertinent details, including estimated starting date of any proposed work and approximate duration thereof. If the proposal is to deepen directionally or recompleat horizontally, give subsurface locations and measured and true vertical depths of all pertinent markers and zones. Attach the Bond under which the work will be performed or provide the Bond No. on file with BLM/BIA. Required subsequent reports shall be filed within 30 days following completion of the involved operations. If the operation results in a multiple completion or recompleat in a new interval, a Form 3160-4 shall be filed once testing has been completed. Final Abandonment Notices shall be filed only after all requirements, including reclamation, have been completed, and the operator has determined that the site is ready for final inspection.)

PLEASE FIND ATTACHED AN UPDATED SITE FACILITY DIAGRAM FOR THE HUDSON FEDERAL UNIT A BATTERY.

THE WELLS THAT ARE INCLUDED IN THE ABOVE BATTERY ARE AS FOLLOWS:

API Well Name Well Number Type Lease
30-015-20073 HUDSON FEDERAL #005 Oil Federal
30-015-28961 HUDSON FEDERAL #007 Oil Federal
30-015-28888 HUDSON FEDERAL #008 Oil Federal
30-015-28798 HUDSON FEDERAL #010 Oil Federal
30-015-28962 HUDSON FEDERAL #011 Oil Federal
30-015-28834 HUDSON FEDERAL #012 Oil Federal
30-015-30995 HUDSON FEDERAL #013 Oil Federal

RD 8-12-2014
Accepted for record
NMCCD

NM OIL CONSERVATION
ARTESIA DISTRICT
AUG 04 2014

14. I hereby certify that the foregoing is true and correct.

Electronic Submission #226315 verified by the BLM Well Information System

For LINN OPERATING INCORPORATED, sent to the Carlsbad

Committed to AFMSS for processing by KURT SIMMONS on 12/03/2013 (14KMS7680SE)

Name (Printed/Typed) TERRY B CALLAHAN

Title REG COMPLIANCE SPECIALIST III

Signature (Electronic Submission)

Date 11/12/2013

RECEIVED

THIS SPACE FOR FEDERAL OR STATE OFFICE USE

Approved By

ACCEPTED

JAMES A AMOS
Title SUPERVISOR EPS

Date 07/29/2014

Conditions of approval, if any, are attached. Approval of this notice does not warrant or certify that the applicant holds legal or equitable title to those rights in the subject lease which would entitle the applicant to conduct operations thereon.

Office Carlsbad

Title 18 U.S.C. Section 1001 and Title 43 U.S.C. Section 1212, make it a crime for any person knowingly and willfully to make to any department or agency of the United States any false, fictitious or fraudulent statements or representations as to any matter within its jurisdiction.

**** BLM REVISED ** BLM REVISED ** BLM REVISED ** BLM REVISED ** BLM REVISED ****

Additional data for EC transaction #226315 that would not fit on the form

32. Additional remarks, continued

30-015-31251 HUDSON FEDERAL #014 Oil Federal

Revisions to Operator-Submitted EC Data for Sundry Notice #226315

	Operator Submitted	BLM Revised (AFMSS)
Sundry Type:	SITE SR	SITE SR
Lease:	NMLC054908	NMLC054908
Agreement:		
Operator:	LINN OPERATING INC 600 TRAVIS STREET, SUITE 5100 HOUSTON, TX 77002 Ph: 281-840-4000	LINN OPERATING INCORPORATED 600 TRAVIS STREET SUITE 5100 HOUSTON, TX 77002 Ph: 713.223.0880
Admin Contact:	TERRY B CALLAHAN REG COMPLIANCE SPECIALIST III E-Mail: tcallahan@linnenergy.com Ph: 281-840-4272	TERRY B CALLAHAN REG COMPLIANCE SPECIALIST III E-Mail: tcallahan@linnenergy.com Ph: 281-840-4272
Tech Contact:	TERRY B CALLAHAN REG COMPLIANCE SPECIALIST III E-Mail: tcallahan@linnenergy.com Ph: 281-840-4272	TERRY B CALLAHAN REG COMPLIANCE SPECIALIST III E-Mail: tcallahan@linnenergy.com Ph: 281-840-4272
Location:		
State:	NM	NM
County:	EDDY COUNTY	EDDY
Field/Pool:	GRAYBURG JACKSON;SR-Q-G-S	
Well/Facility:	HUDSON FEDERAL 5 Sec 17 T17S R31E Mer NMP SWNW 2480FNL 1160FWL 32.834959 N Lat, 103.896775 W Lon	FAC HUDSON HUDSON FEDERAL Sec 18 T17S R31E Mer NMP NENE

Hudson Federal Unit A Battery
 Eddy County, New Mexico
 NE ¼, NE 1/4
 Sec 18 -T17S - R31E


Hudson Federal 05	Hudson Federal 11
Hudson Federal 07	Hudson Federal 12
Hudson Federal 08	Hudson Federal 13
Hudson Federal 10	Hudson Federal 14

Site Facility Diagram
 Linn Operating, Inc.
 Site Facility Plan Located at
 Hobbs, New Mexico
 Field Office

2130 West Bender
 Hobbs, New Mexico 88240

Office Hours 7:00 AM-4:00 PM MST
 Monday-Thursday and every other Friday.

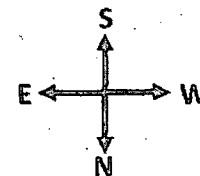
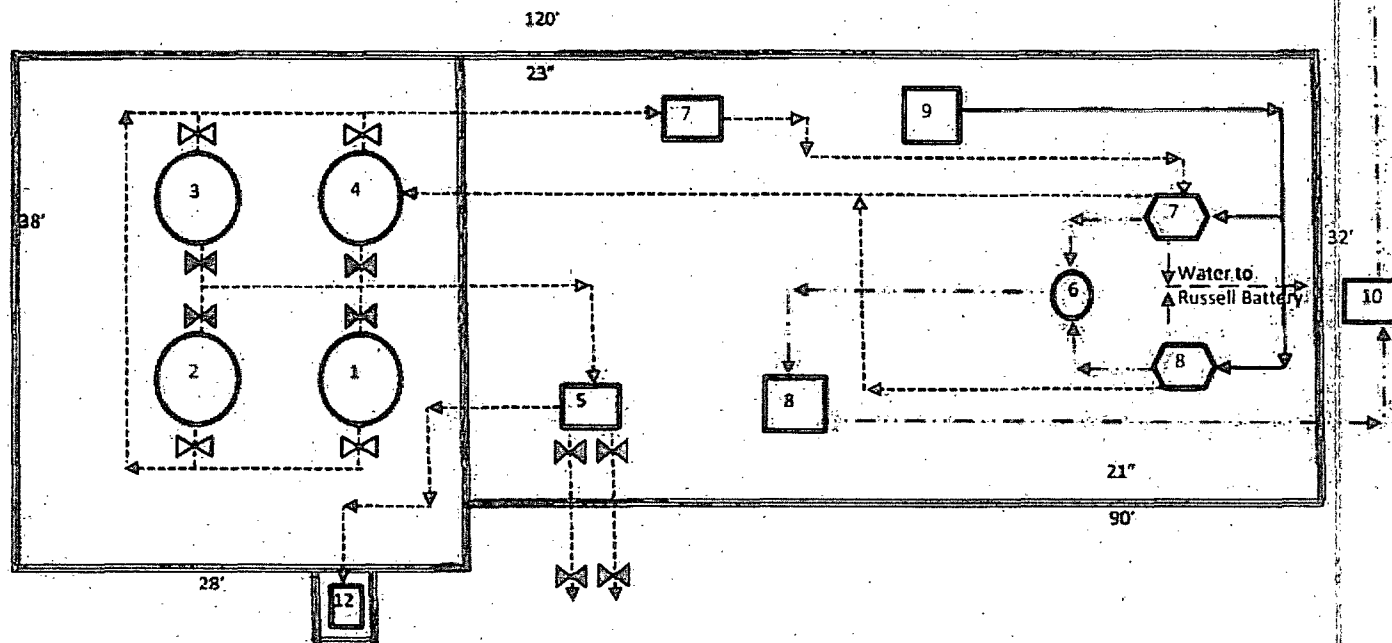
Prepared by Jay McCraw
 Odessa, TX
 September 2012



— Flow Line
 --- Water Line
 - - - Oil Line
 --- Gas Line
 — Burm

Water Tank Valve
 Open not Sealed
 Open/Closed
 Sealed Closed or open for circulating
 Sealed Closed
 Open during sale of disposition
 Sealed Closed
 Other than for water drain
 Load Line Valve
 Sealed and or locked
 Out of Service

1-Welded Steel Tank 500 BBL Tank # 80127
 2-Welded Steel Tank 500 BBL Tank # 80128
 3-Welded Steel Tank 500 BBL Tank # 80129
 4-Welded Steel Tank 500 BBL Tank # 80129
 5-Lact SN 08024 33344
 6-6 Ft X 24 Inch Separator
 7-Circulating Pump
 8-Compressor
 7-6 Ft X 20 Ft Heater Treater Production
 8-4 Ft X 20 Ft Heater Treater Test
 9-Header-1 Header
 10-Flare Meter
 11-Flare
 12-Lact Booster



Entrance

Accepted for Record Purposes.
 Approval Subject to Onsite Inspection.
 Date: 7/29/14
[Signature]