

District I  
1625 N. French Dr., Hobbs, NM 88240  
District II  
1301 W. Grand Avenue, Artesia, NM 88210  
District III  
1000 Rio Brazos Rd., Aztec, NM 87410  
District IV  
1220 S. St. Francis Dr., Santa Fe, NM 87505

State of New Mexico  
Energy, Minerals & Natural Resources

Form C-104  
Revised October 15, 2009

Oil Conservation Division  
1220 South St. Francis Dr.  
Santa Fe, NM 87505

Submit one copy to appropriate District Office

☐ AMENDED REPORT

I. REQUEST FOR ALLOWABLE AND AUTHORIZATION TO TRANSPORT

<sup>1</sup> Operator name and Address Basic Energy Services, LP PO Box 1375 Artesia NM 88211-1375		<sup>2</sup> OGRID Number 246368
		<sup>3</sup> Reason for Filing Code/ Effective Date 200.52 bbls Skim Oil 11/23/14
<sup>4</sup> API Number 30 - 015 - 32438	<sup>5</sup> Pool Name Delaware: SWD	
<sup>6</sup> Pool Code 96100		
<sup>7</sup> Property Code 039704	<sup>8</sup> Property Name Shugart State	<sup>9</sup> Well Number 002

II. <sup>10</sup> Surface Location

UL or lot no. K	Section 16	Township 18S	Range 31E	Lot Idn	Feet from the 1850	North/South Line South	Feet from the 1650	East/West line West	County Eddy
--------------------	---------------	-----------------	--------------	---------	-----------------------	---------------------------	-----------------------	------------------------	----------------

<sup>11</sup> Bottom Hole Location

UL or lot no.	Section	Township	Range	Lot Idn	Feet from the	North/South line	Feet from the	East/West line	County
<sup>12</sup> Lse Code S	<sup>13</sup> Producing Method Code SWD	<sup>14</sup> Gas Connection Date	<sup>15</sup> C-129 Permit Number	<sup>16</sup> C-129 Effective Date	<sup>17</sup> C-129 Expiration Date				



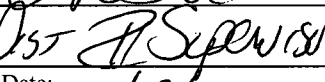
III. Oil and Gas Transporters

<sup>18</sup> Transporter OGRID	<sup>19</sup> Transporter Name and Address	<sup>20</sup> O/G/W
303651	National Crude Marketing	2837100

IV. Well Completion Data

<sup>21</sup> Spud Date	<sup>22</sup> Ready Date	<sup>23</sup> TD	<sup>24</sup> PBTD	<sup>25</sup> Perforations	<sup>26</sup> DHC, MC
<sup>27</sup> Hole Size	<sup>28</sup> Casing & Tubing Size	<sup>29</sup> Depth Set	<sup>30</sup> Sacks Cement		
				NM OIL CONSERVATION ARTESIA DISTRICT	
				DEC 09 2014	
				RECEIVED	

V. Well Test Data

<sup>31</sup> Date New Oil	<sup>32</sup> Gas Delivery Date	<sup>33</sup> Test Date	<sup>34</sup> Test Length	<sup>35</sup> Tbg. Pressure	<sup>36</sup> Csg. Pressure
<sup>37</sup> Choke Size	<sup>38</sup> Oil	<sup>39</sup> Water	<sup>40</sup> Gas		<sup>41</sup> Test Method
<sup>42</sup> I hereby certify that the rules of the Oil Conservation Division have been complied with and that the information given above is true and complete to the best of my knowledge and belief. Signature: 			OIL CONSERVATION DIVISION		
Printed name: Teresa Aguirre			Approved by: 		
Title: Administrative			Title: 		
E-mail Address: teresa.aguirre@basicenergyservices.com			Approval Date: 12/18/2014		
Date: December 8, 2014		Phone: 575-746-2072			