

UNITED STATES
DEPARTMENT OF THE INTERIOR
BUREAU OF LAND MANAGEMENT

OCD Artesia

FORM APPROVED
OMB NO. 1004-0135
Expires: July 31, 2010**SUNDRY NOTICES AND REPORTS ON WELLS**
*Do not use this form for proposals to drill or to re-enter an abandoned well. Use form 3160-3 (APD) for such proposals.***SUBMIT IN TRIPLICATE - Other instructions on reverse side.**

1. Type of Well <input checked="" type="checkbox"/> Oil Well <input type="checkbox"/> Gas Well <input type="checkbox"/> Other		8. Well Name and No. RUGER 31 LI FED 1H
2. Name of Operator MEWBOURNE OIL COMPANY Contact: JACKIE LATHAN E-Mail: jlathan@mewbourne.com		9. API Well No. 30-015-41679
3a. Address PO BOX 5270 HOBBS, NM 88241	3b. Phone No. (include area code) Ph: 575-393-5905	10. Field and Pool, or Exploratory BONE SPRING
4. Location of Well (Footage, Sec., T., R., M., or Survey Description) Sec 31 T19S R29E Mer NMP NWSW 1950FSL 50FWL		11. County or Parish, and State EDDY COUNTY, NM

12. CHECK APPROPRIATE BOX(ES) TO INDICATE NATURE OF NOTICE, REPORT, OR OTHER DATA

TYPE OF SUBMISSION	TYPE OF ACTION			
<input type="checkbox"/> Notice of Intent	<input type="checkbox"/> Acidize	<input type="checkbox"/> Deepen	<input type="checkbox"/> Production (Start/Resume)	<input type="checkbox"/> Water Shut-Off
<input checked="" type="checkbox"/> Subsequent Report	<input type="checkbox"/> Alter Casing	<input type="checkbox"/> Fracture Treat	<input type="checkbox"/> Reclamation	<input type="checkbox"/> Well Integrity
<input type="checkbox"/> Final Abandonment Notice	<input type="checkbox"/> Casing Repair	<input type="checkbox"/> New Construction	<input type="checkbox"/> Recomplete	<input checked="" type="checkbox"/> Other
	<input type="checkbox"/> Change Plans	<input type="checkbox"/> Plug and Abandon	<input type="checkbox"/> Temporarily Abandon	Drilling Operations
	<input type="checkbox"/> Convert to Injection	<input type="checkbox"/> Plug Back	<input type="checkbox"/> Water Disposal	

13. Describe Proposed or Completed Operation (clearly state all pertinent details, including estimated starting date of any proposed work and approximate duration thereof. If the proposal is to deepen directionally or recomplete horizontally, give subsurface locations and measured and true vertical depths of all pertinent markers and zones. Attach the Bond under which the work will be performed or provide the Bond No. on file with BLM/BIA. Required subsequent reports shall be filed within 30 days following completion of the involved operations. If the operation results in a multiple completion or recompletion in a new interval, a Form 3160-4 shall be filed once testing has been completed. Final Abandonment Notices shall be filed only after all requirements, including reclamation, have been completed, and the operator has determined that the site is ready for final inspection.)

07/06/14 TD 12 1/4" hole @ 2802'. Ran 2802' of 9 5/8" 36# J55 LT&C csg. Cmt1st Stage w/300 sks of Lite Class C (35:65:4 w/additives. Mixed @ 12.5#/g w/2.13 yd. Tail w/200 sks Class C w/0.1% R3. Mixed @ 14.8#/g w/1.33 yd. Plug down @ 2:00 P.M. 07/06/14. Set external csg pkr w/1600#. Drop bomb & open DV tool w/694#. Circ 10 sks of cmt off of DV tool to the pit. Cmt 2nd stage w/200 sks Lite Class C w/additives. Mixed @ 14.8#/g w/1.34 yd. Plug down @ 4:15 P.M. 07/06/14. Circ 19 sks of cmt to the pit. Tested BOPE to 3000# & Annular to 1500#. At 4:15 P.M. 07/07/14, tested csg & BOPE to 1500# for 30 mins, held OK. Drilled out with 8 3/4" bit.

Chart & Schematic attached.

Bond on file: NM1693 nationwide & NMB000919

Accepted for record

NMOC

12/9/14

NM OIL CONSERVATION
ARTESIA DISTRICT

DEC 03 2014

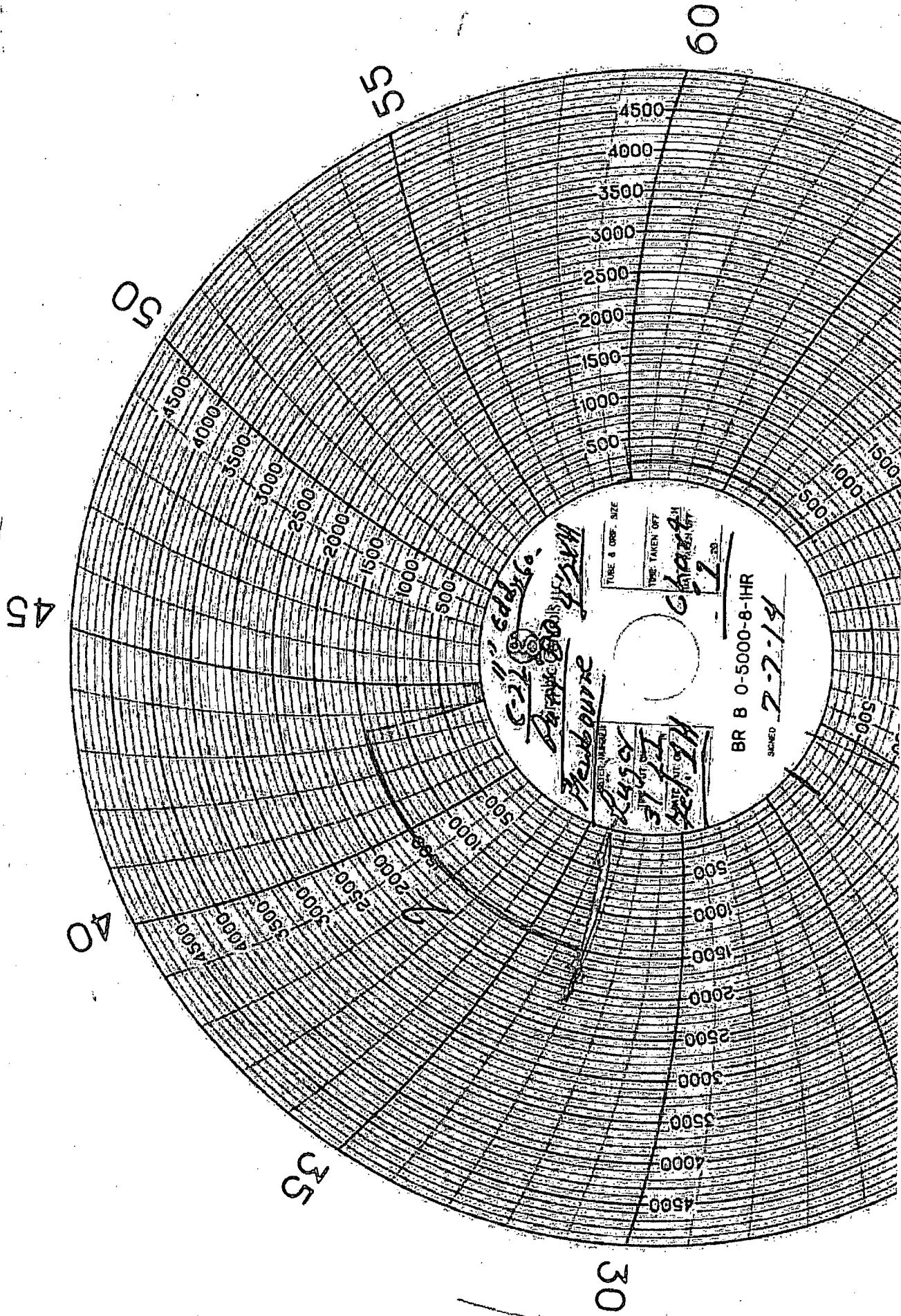
RECEIVED

14. I hereby certify that the foregoing is true and correct. Electronic Submission #255036 verified by the BLM Well Information System For MEWBOURNE OIL COMPANY, sent to the Carlsbad Committed to AFMSS for processing by DEBORAH HAM on 11/24/2014		ACCEPTED FOR RECORD	
Name (Printed/Typed) JACKIE LATHAN	Title AUTHORIZED REPRESENTATIVE		
Signature (Electronic Submission)	Date 07/29/2014	NOV 25 2014	
THIS SPACE FOR FEDERAL OR STATE OFFICE USE			

Approved By _____	Title _____
Conditions of approval, if any, are attached. Approval of this notice does not warrant or certify that the applicant holds legal or equitable title to those rights in the subject lease which would entitle the applicant to conduct operations thereon.	Office _____

Title 18 U.S.C. Section 1001 and Title 43 U.S.C. Section 1212, make it a crime for any person knowingly and willfully to make to any department or agency of the United States any false, fictitious or fraudulent statements or representations as to any matter within its jurisdiction.

**** OPERATOR-SUBMITTED ** OPERATOR-SUBMITTED ** OPERATOR-SUBMITTED ****



30

35

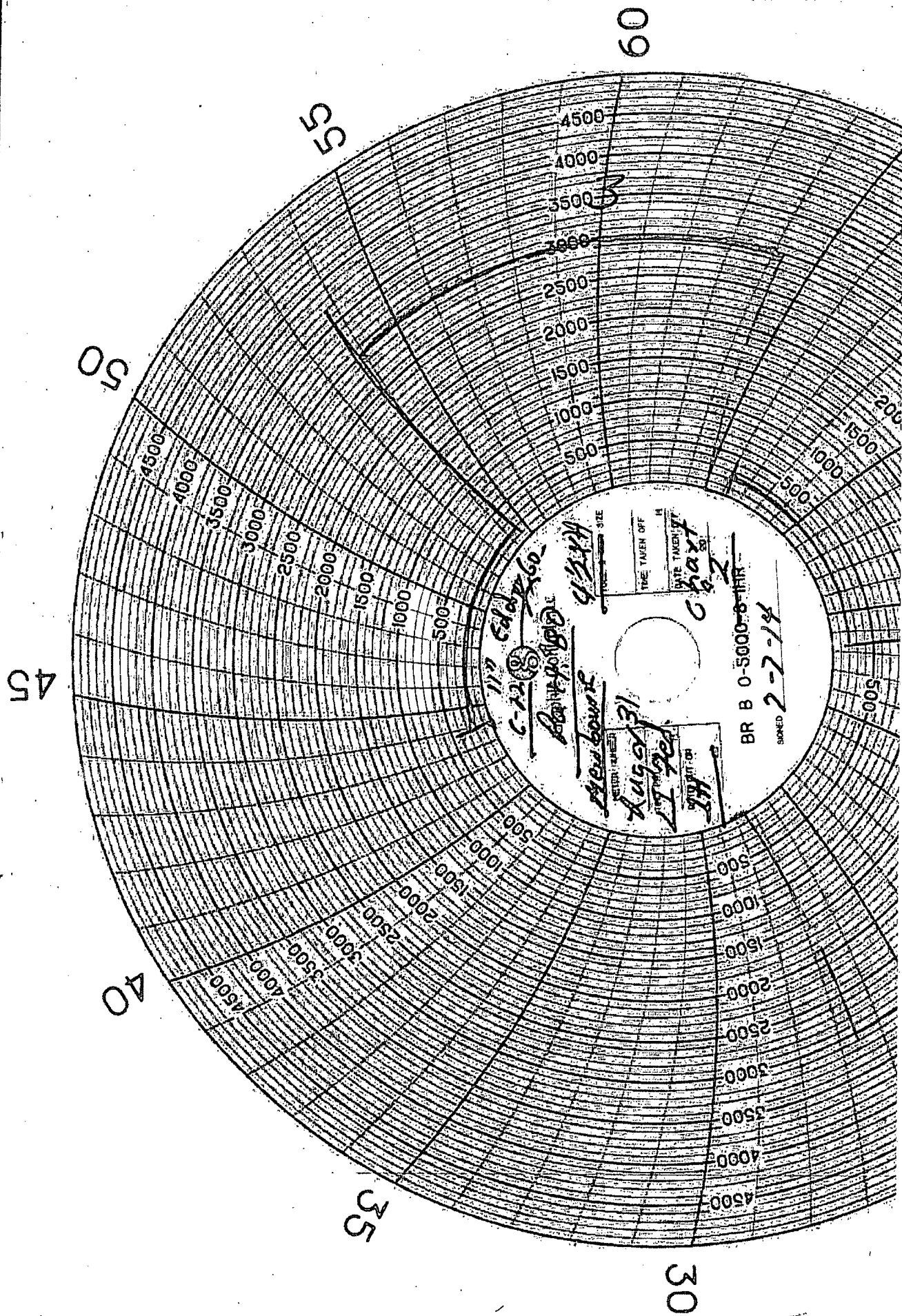
40

45

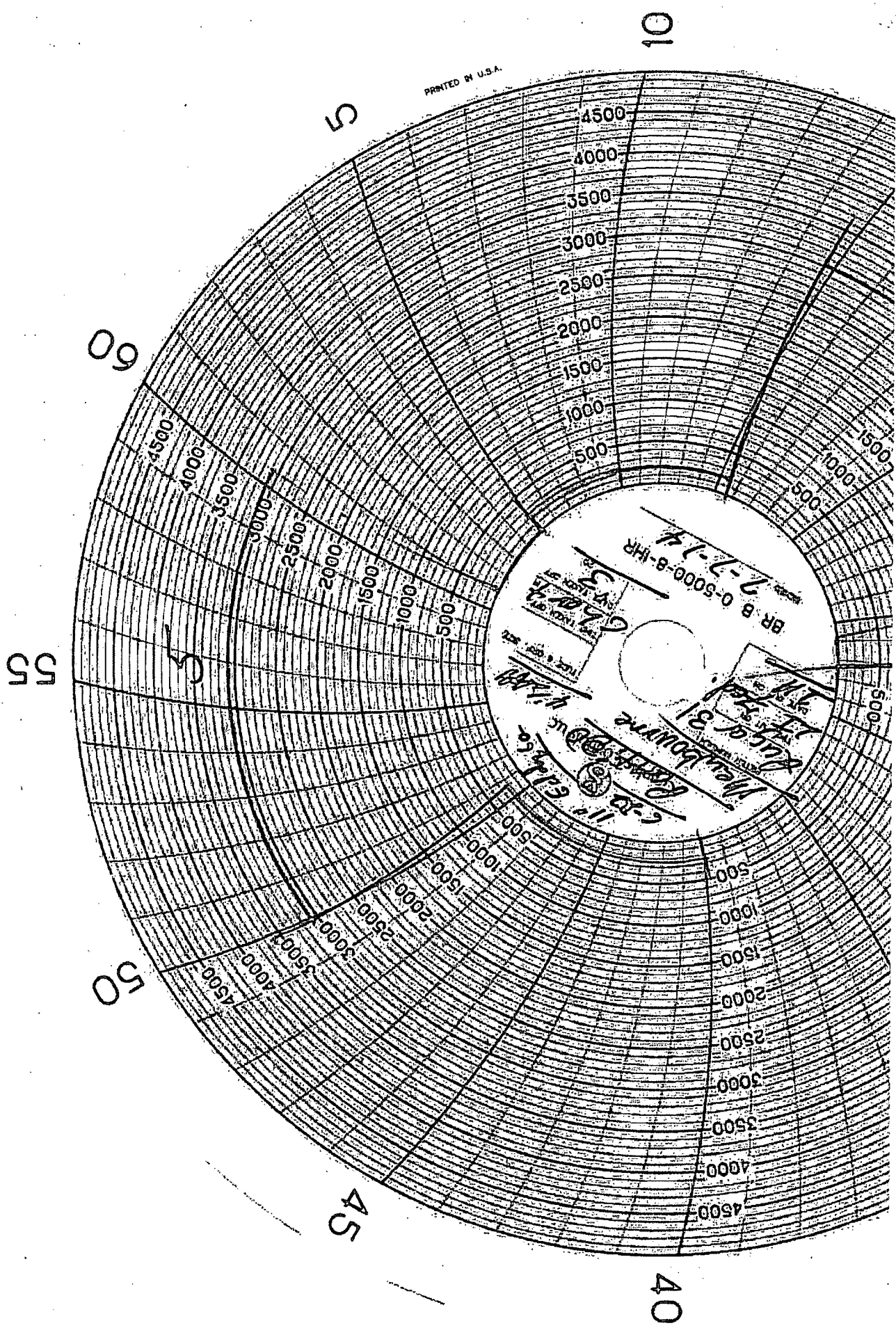
50

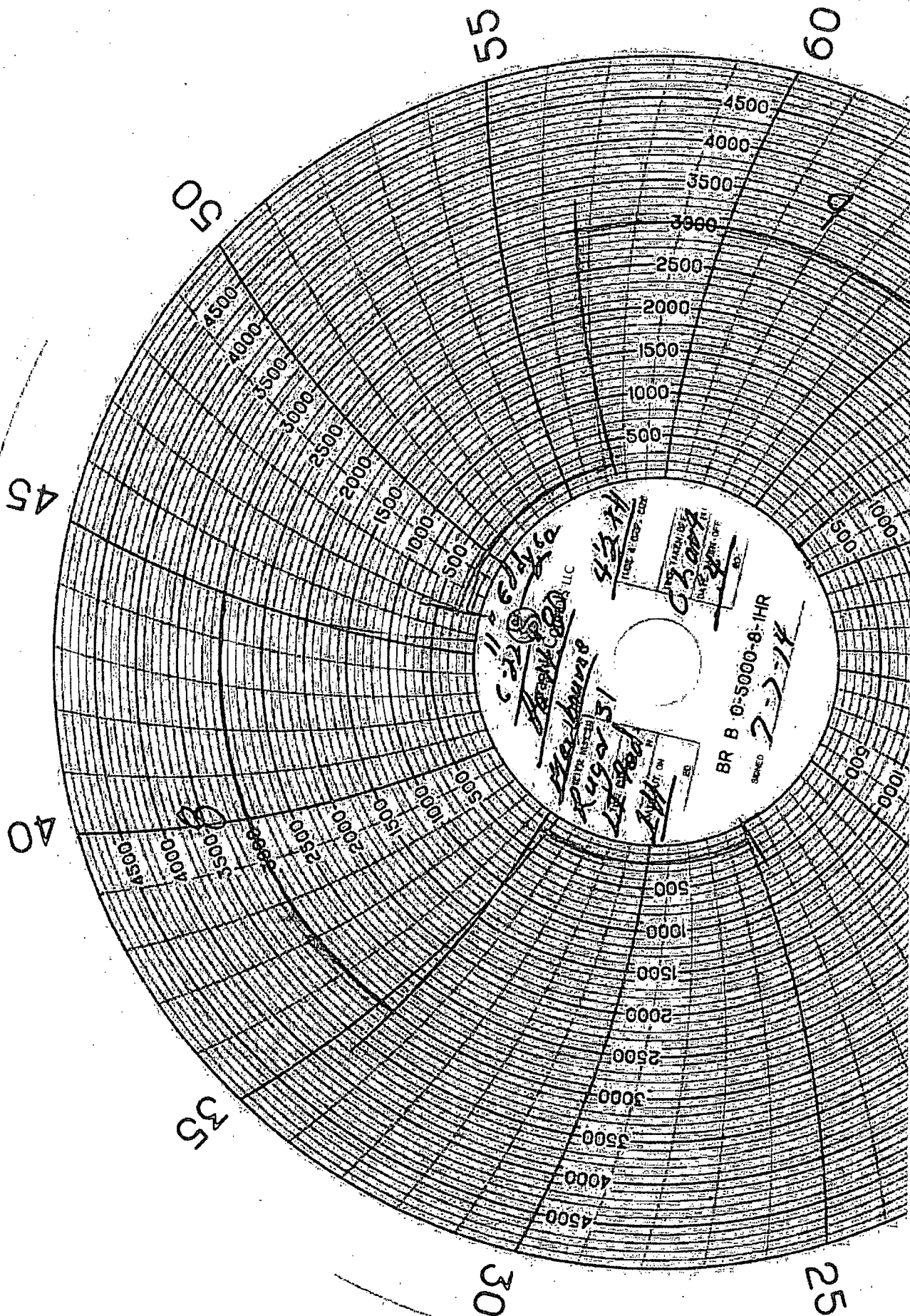
55

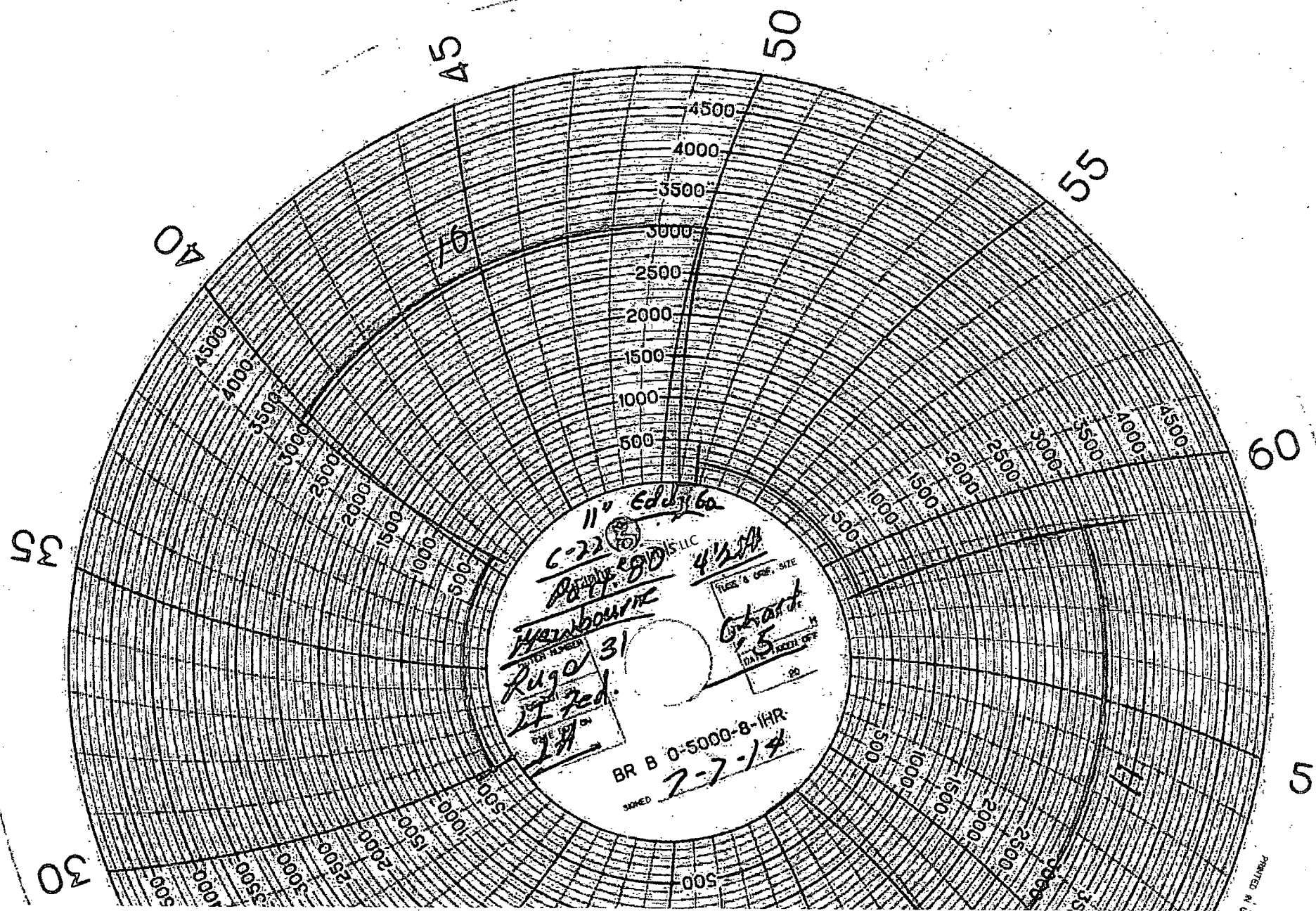
60



PRINTED IN U.S.A.







11" Eddy 60
C-22 5
Pott 80
Hornbourn
Rugby 31
IT Red.
2A
4/2/44
PAGE & OFF. SITE
G. Hart
DATE 10/1/44
BR B 0-5000-8-HR
SIGNED 2-7-14