

UNITED STATES
DEPARTMENT OF THE INTERIOR
BUREAU OF LAND MANAGEMENTFORM APPROVED
OMB NO. 1004-0135
Expires: July 31, 2010**SUNDRY NOTICES AND REPORTS ON WELLS**
*Do not use this form for proposals to drill or to re-enter an abandoned well. Use form 3160-3 (APD) for such proposals.*5. Lease-Serial No.
NMNM70993X NM033775

6. If Indian, Allottee or Tribe Name

7. If Unit or CA/Agreement, Name and/or No.

SUBMIT IN TRIPLICATE - Other instructions on reverse side.8. Well Name and No.
NORTH BENSON QUEEN UNIT 11. Type of Well
☒ Oil Well ☐ Gas Well ☐ Other2. Name of Operator
LINN OPERATING INC.Contact: TERRY CALLAHAN
E-Mail: tcallahan@linnenergy.com9. API Well No.
30-015-101563a. Address
600 TRAVIS STREET, SUITE 5100
HOUSTON, TX 770023b. Phone No. (include area code)
Ph: 281-840-427210. Field and Pool, or Exploratory
BENSON;QUEEN-GRAYBURG,NOR

4. Location of Well (Footage, Sec., T., R., M., or Survey Description)

Sec 28 T18S R30E Mer NMP NENW 660FNL 1980FWL
32.723912 N Lat, 103.979094 W Lon

11. County or Parish, and State

EDDY COUNTY, NM

12. CHECK APPROPRIATE BOX(ES) TO INDICATE NATURE OF NOTICE, REPORT, OR OTHER DATA

TYPE OF SUBMISSION	TYPE OF ACTION			
<input type="checkbox"/> Notice of Intent	<input type="checkbox"/> Acidize	<input type="checkbox"/> Deepen	<input type="checkbox"/> Production (Start/Resume)	<input type="checkbox"/> Water Shut-Off
<input checked="" type="checkbox"/> Subsequent Report	<input type="checkbox"/> Alter Casing	<input type="checkbox"/> Fracture Treat	<input type="checkbox"/> Reclamation	<input type="checkbox"/> Well Integrity
<input type="checkbox"/> Final Abandonment Notice	<input type="checkbox"/> Casing Repair	<input type="checkbox"/> New Construction	<input type="checkbox"/> Recomplete	<input checked="" type="checkbox"/> Other
	<input type="checkbox"/> Change Plans	<input type="checkbox"/> Plug and Abandon	<input type="checkbox"/> Temporarily Abandon	Site Facility Diagram/Security Plan
	<input type="checkbox"/> Convert to Injection	<input type="checkbox"/> Plug Back	<input type="checkbox"/> Water Disposal	

13. Describe Proposed or Completed Operation (clearly state all pertinent details, including estimated starting date of any proposed work and approximate duration thereof. If the proposal is to deepen directionally or recompleat horizontally, give subsurface locations and measured and true vertical depths of all pertinent markers and zones. Attach the Bond under which the work will be performed or provide the Bond No. on file with BLM/BIA. Required subsequent reports shall be filed within 30 days following completion of the involved operations. If the operation results in a multiple completion or recompletion in a new interval, a Form 3160-4 shall be filed once testing has been completed. Final Abandonment Notices shall be filed only after all requirements, including reclamation, have been completed, and the operator has determined that the site is ready for final inspection.)

PLEASE FIND ATTACHED NORTH BENSON QUEEN BATTERY SITE FACILITY DIAGRAM (EDDY COUNTY, NM).

API Well Name Well Number Type Lease

30-015-10156 NORTH BENSON QUEEN UNIT #001 Oil Federal
 30-015-10586 NORTH BENSON QUEEN UNIT #003 Oil Federal
 30-015-10283 NORTH BENSON QUEEN UNIT #004 Oil Federal
 30-015-10158 NORTH BENSON QUEEN UNIT #006 Oil Federal
 30-015-10108 NORTH BENSON QUEEN UNIT #008 Oil Federal
 30-015-10239 NORTH BENSON QUEEN UNIT #011 Oil Federal
 30-015-10153 NORTH BENSON QUEEN UNIT #013 Oil Federal
 30-015-10124 NORTH BENSON QUEEN UNIT #015 Oil Federal
 30-015-10092 NORTH BENSON QUEEN UNIT #019 Oil Federal

Accepted for record
 ASD NMOC 12/19/14
 Accepted for Record Purposes.
 Approval Subject to Onsite Inspection.
 Date: 11/19/14
[Signature]

14. I hereby certify that the foregoing is true and correct.

Electronic Submission #226555 verified by the BLM Well Information System
 For LINN OPERATING INC., sent to the Carlsbad
 Committed to AFMSS for processing by KURT SIMMONS on 12/03/2013 ()

NM OIL CONSERVATION

ARTESIA DISTRICT

DEC 03 2014

Name (Printed/Typed) TERRY CALLAHAN

Title REG COMPLIANCE SPECIALIST III

Signature (Electronic Submission)

Date 11/13/2013

RECEIVED

THIS SPACE FOR FEDERAL OR STATE OFFICE USE

Approved By

Title

Date

Conditions of approval, if any, are attached. Approval of this notice does not warrant or certify that the applicant holds legal or equitable title to those rights in the subject lease which would entitle the applicant to conduct operations thereon.

Office

Title 18 U.S.C. Section 1001 and Title 43 U.S.C. Section 1212, make it a crime for any person knowingly and willfully to make to any department or agency of the United States any false, fictitious or fraudulent statements or representations as to any matter within its jurisdiction.

**** OPERATOR-SUBMITTED ** OPERATOR-SUBMITTED ** OPERATOR-SUBMITTED ****

Additional data for EC transaction #226555 that would not fit on the form

32. Additional remarks, continued

30-015-04550 NORTH BENSON QUEEN UNIT #020 Oil Federal
30-015-10208 NORTH BENSON QUEEN UNIT #022 Oil Federal
30-015-10190 NORTH BENSON QUEEN UNIT #024 Oil Federal
30-015-10145 NORTH BENSON QUEEN UNIT #026 Oil Federal
30-015-10120 NORTH BENSON QUEEN UNIT #028 Oil Federal
30-015-10844 NORTH BENSON QUEEN UNIT #030 Oil Federal
30-015-10535 NORTH BENSON QUEEN UNIT #032 Oil State
30-015-04560 NORTH BENSON QUEEN UNIT #034 Oil Federal
30-015-04561 NORTH BENSON QUEEN UNIT #036 Oil Federal
30-015-10846 NORTH BENSON QUEEN UNIT #043 Oil State
30-015-20023 NORTH BENSON QUEEN UNIT #044 Oil State
30-015-04558 NORTH BENSON QUEEN UNIT #045 Oil Federal
30-015-26355 NORTH BENSON QUEEN UNIT #047 Oil Federal
30-015-24330 NORTH BENSON QUEEN UNIT #071 Oil Federal

North Benson Queen Unit 01	North Benson Queen Unit 26
North Benson Queen Unit 03	North Benson Queen Unit 28
North Benson Queen Unit 04	North Benson Queen Unit 30
North Benson Queen Unit 06	North Benson Queen Unit 32
North Benson Queen Unit 08	North Benson Queen Unit 34
North Benson Queen Unit 11	North Benson Queen Unit 36
North Benson Queen Unit 13	North Benson Queen Unit 40
North Benson Queen Unit 15	North Benson Queen Unit 43
North Benson Queen Unit 19	North Benson Queen Unit 44
North Benson Queen Unit 20	North Benson Queen Unit 45
North Benson Queen Unit 22	North Benson Queen Unit 47
North Benson Queen Unit 24	North Benson Queen Unit 71











LINN
Energy

2130 West Bender

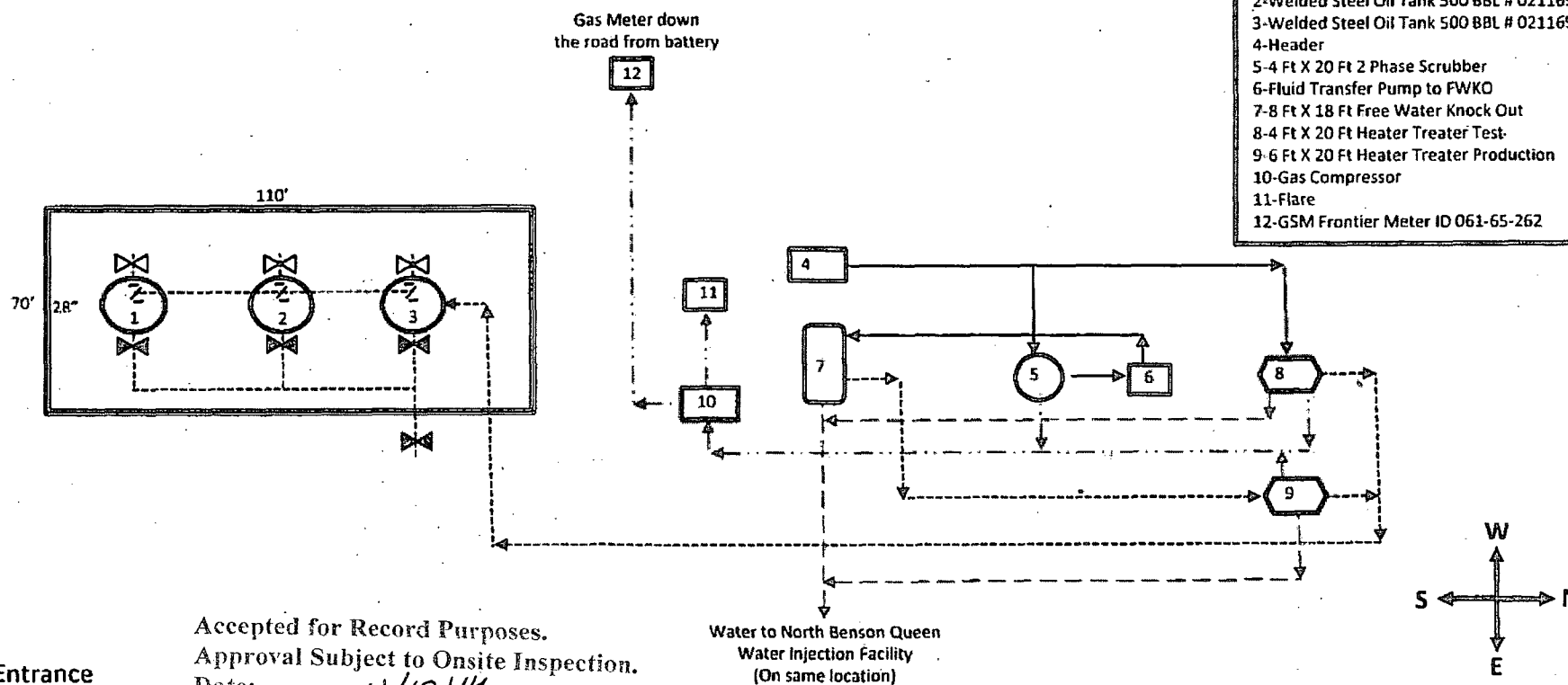
Office Hours 7:00 AM-4:00 PM MST

Monday-Thursday and every other Friday.

Prepared by Jay McCraw
Odessa, TX
September 2012

- Flow Line
 - Water Line
 - Oil Line
 - - Gas Line
 - Burm
-
-  Water Tank Valve
Open not Sealed
 -  Open/Closed
Sealed Closed or open for circulating
 -  Sealed Closed
 -  Open during sale of disposition
Sealed Open/Closed
 -  Oil fill from separation
 -  Load Line Valve
 -  Sealed and or locked
 -  Out of Service

- 1-Welded Steel Oil Tank 500 BBL # 0211693
2-Welded Steel Oil Tank 500 BBL # 0211694
3-Welded Steel Oil Tank 500 BBL # 0211695
4-Header
5-4 Ft X 20 Ft 2 Phase Scrubber
6-Fluid Transfer Pump to FWKO
7-8 Ft X 18 Ft Free Water Knock Out
8-4 Ft X 20 Ft Heater Treater Test
9-6 Ft X 20 Ft Heater Treater Production
10-Gas Compressor
11-Flare
12-GSM Frontier Meter ID 061-65-262



Accepted for Record Purposes.
Approval Subject to Onsite Inspection.
Date: 11/10/14

Entrance