

District I
1625 N. French Dr., Hobbs, NM 88240
District II
1301 W. Grand Avenue, Artesia, NM 88210
District III
1000 Rio Brazos Road, Aztec, NM 87410
District IV
1220 S. St. Francis Dr., Santa Fe, NM 87505

State of New Mexico
Energy Minerals and Natural Resources

Oil Conservation Division
1220 South St. Francis Dr.
Santa Fe, NM 87505

Form C-141
Revised October 10, 2003

Submit 2 Copies to appropriate
District Office in accordance
with Rule 116 on back
side of form

Release Notification and Corrective Action

OPERATOR

☐ Initial Report ☒ Final Report

Name of Company	BOPCO, LP	Contact	Tony Savoie
Address	522 W. Mermod, Suite 704 Carlsbad, NM 88220	Telephone No.	(432) 556-8730
Facility Name	Poker Lake Unit #227	Facility Type	E&P

Surface Owner	Federal	Mineral Owner	Federal	Lease No.	
---------------	---------	---------------	---------	-----------	--

LOCATION OF RELEASE

Unit Letter	Section	Township	Range	Feet from the	North/South Line	Feet from the	East/West Line	County
P	30	24S	30E					Eddy

Latitude N. 32.18191 Longitude W 103.91429.

NATURE OF RELEASE

Type of Release	Produced Water and crude oil	Volume of Release	200 bbls produced water and less than 5 bbls crude oil	Volume Recovered	none
Source of Release	Tank failure	Date and Hour of Occurrence	7/30/09, hour unknown	Date and Hour of Discovery	7/30/09 8:00 a.m.
Was Immediate Notice Given?	Yes <input type="checkbox"/> No <input checked="" type="checkbox"/> Not Required	If YES, To Whom?			
By Whom?		Date and Hour			
Was a Watercourse Reached?	<input type="checkbox"/> Yes <input checked="" type="checkbox"/> No	If YES, Volume Impacting the Watercourse.			


If a Watercourse was Impacted, Describe Fully.*

Describe Cause of Problem and Remedial Action Taken.* The produced water tank at the facility was struck by lightning. The fire burned itself out after a few minutes. All of the produced water that was left in the affected tank was removed with a vacuum truck. A portion of the berm was washed out due to the volume of water that was released.

Describe Area Affected and Cleanup Action Taken.* The produced water travelled across a lease road (approximately 30 ft. wide), across a closed temporary pit (approximately 200 ft. wide), and into an adjacent pasture. The area affected in the pasture measured approximately 4,700 sq. ft. The affected areas were remediated per NMOCD guidelines. Please see the attached *Remediation Summary & Site Closure Request* (prepared by Basin Environmental Consulting & dated May 2010) for details of remediation activities and laboratory analytical results from confirmation soil samples.

I hereby certify that the information given above is true and complete to the best of my knowledge and understand that pursuant to NMOCD rules and regulations all operators are required to report and/or file certain release notifications and perform corrective actions for releases, which may endanger public health or the environment. The acceptance of a C-141 report by the NMOCD marked as "Final Report" does not relieve the operator of liability should their operations have failed to adequately investigate and remediate contamination that pose a threat to ground water, surface water, human health or the environment. In addition, NMOCD acceptance of a C-141 report does not relieve the operator of responsibility for compliance with any other federal, state, or local laws and/or regulations.

OIL CONSERVATION DIVISION

Signature: 


Printed Name: Ben J. Arguijo (agent on behalf of BOPCO, LP)

Title: Project Manager, Basin Environmental

E-mail Address: bjarguijo@basinenv.com

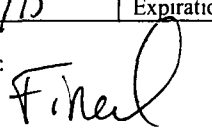
Date: 2/7/2013

Phone: (575) 396-2378

Approved by District Supervisor: 

Approval Date: 1/20/15

Expiration Date: NA

Conditions of Approval: 

Attached ☐
2RP-348

RECEIVED

FEB 14 2013

NMOCD ARTESIA