

District I
1625 N. French Dr., Hobbs, NM 88240
District II
811 S. First St., Artesia, NM 88210
District III
1000 Rio Brazos Rd., Aztec, NM 87410
District IV
1220 S. St. Francis Dr., Santa Fe, NM 87505

State of New Mexico
Energy, Minerals & Natural Resources

Form C-104
Revised August 1, 2011

Oil Conservation Division
1220 South St. Francis Dr.
Santa Fe, NM 87505

Submit one copy to appropriate District Office

☐ AMENDED REPORT

I. REQUEST FOR ALLOWABLE AND AUTHORIZATION TO TRANSPORT

¹ Operator name and Address Mewbourne Oil Company PO Box 5270 Hobbs, NM 88240		² OGRID Number 14744
		³ Reason for Filing Code/ Effective Date New Well / 01/09/15
⁴ API Number 30 - 015-42713	⁵ Pool Name Turkey Track; Bone Spring	⁶ Pool Code 60660
⁷ Property Code 313783	⁸ Property Name Zircon 12/7 B2JK Fed Com	⁹ Well Number 1H

II. ¹⁰ Surface Location

UL or lot no. K	Section 12	Township 19S	Range 29E	Lot Idn	Feet from the 2585'	North/South Line South	Feet from the 2055'	East/West line West	County Eddy
--------------------	---------------	-----------------	--------------	---------	------------------------	---------------------------	------------------------	------------------------	----------------

¹¹ Bottom Hole Location

UL or lot no. K	Section 7	Township 19S	Range 30E	Lot Idn	Feet from the 1742'	North/South line South	Feet from the 2239'	East/West line West	County Eddy
¹² Lse Code F	¹³ Producing Method Code ESP	¹⁴ Gas Connection Date 01/09/15	¹⁵ C-129 Permit Number	¹⁶ C-129 Effective Date	¹⁷ C-129 Expiration Date				

III. Oil and Gas Transporters

¹⁸ Transporter OGRID	¹⁹ Transporter Name and Address	²⁰ O/G/W
35246	Shell Trading US Co PO Box 4604 Houston, TX 77210	O
151618	Enterprise Field Services PO Box 4503 Midland, TX 79710	G
NM OIL CONSERVATION ARTESIA DISTRICT JAN 26 2015 RECEIVED		

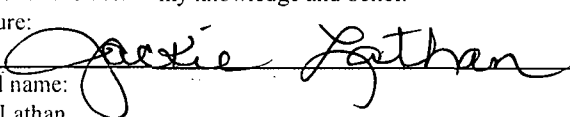
IV. Well Completion Data

²¹ Spud Date 11/02/14	²² Ready Date 01/09/15	²³ TD 13717'	²⁴ PBSD 13710'	²⁵ Perforations 9254' - 13710'	²⁶ DHC, MC
²⁷ Hole Size	²⁸ Casing & Tubing Size	²⁹ Depth Set	³⁰ Sacks Cement		
17 1/2"	13 3/4"	362'	895		
12 1/4"	9 5/8"	1423'	550		
8 3/4"	7"	8800'	1150		
6 1/8"	4 1/2" Liner 2 7/8"	8269' - 13715' 7898'	TOL @ 8269'		

V. Well Test Data

³¹ Date New Oil 01/09/15	³² Gas Delivery Date 01/09/15	³³ Test Date 01/11/15	³⁴ Test Length 24	³⁵ Tbg. Pressure 320	³⁶ Csg. Pressure 100
³⁷ Choke Size NA	³⁸ Oil 217	³⁹ Water 431	⁴⁰ Gas 73	⁴¹ Test Method ESP	

⁴² I hereby certify that the rules of the Oil Conservation Division have been complied with and that the information given above is true and complete to the best of my knowledge and belief.

Signature: 



Printed name:
Jackie Lathan

Title:
Regulatory

E-mail Address:
jlathan@mewbourne.com

Date: 01/22/15
Phone: 575-393-5905

OIL CONSERVATION DIVISION

Approved by: 
Title: 
Approval Date: 2-11-15